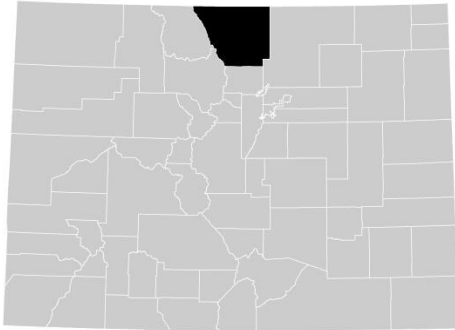


# FLOOD INSURANCE STUDY

## FEDERAL EMERGENCY MANAGEMENT AGENCY

VOLUME 4 OF 6



## LARIMER COUNTY, COLORADO AND INCORPORATED AREAS

| COMMUNITY NAME                          | COMMUNITY NUMBER |
|---|------------------|
| BERTHOUD, TOWN OF                       | 080296           |
| ESTES PARK, TOWN OF                     | 080193           |
| FORT COLLINS, CITY OF                   | 080102           |
| JOHNSTOWN, TOWN OF                      | 080250           |
| LARIMER COUNTY,<br>UNINCORPORATED AREAS | 080101           |
| LOVELAND, CITY OF                       | 080103           |
| TIMNATH, TOWN OF                        | 080005           |
| WELLINGTON, TOWN OF                     | 080104           |
| WINDSOR, TOWN OF                        | 080264           |



# FEMA

**REVISED  
PRELIMINARY  
12/20/2021**

**REVISED:**

FLOOD INSURANCE STUDY NUMBER  
**08069CV004F**

Version Number 2.6.4.6

# TABLE OF CONTENTS

## Volume 1

|   | <b>Page</b> |
|---|-------------|
| <b>SECTION 1.0 – INTRODUCTION</b>                               | <b>1</b>    |
| 1.1 The National Flood Insurance Program                        | 1           |
| 1.2 Purpose of this Flood Insurance Study Report                | 2           |
| 1.3 Jurisdictions Included in the Flood Insurance Study Project | 2           |
| 1.4 Considerations for using this Flood Insurance Study Report  | 8           |
| <br>  |             |
| <b>SECTION 2.0 – FLOODPLAIN MANAGEMENT APPLICATIONS</b>         | <b>19</b>   |
| 2.1 Floodplain Boundaries                                       | 19          |
| 2.2 Floodways   | 31          |
| 2.3 Base Flood Elevations                                       | 32          |
| 2.4 Non-Encroachment Zones                                      | 33          |
| 2.5 Coastal Flood Hazard Areas                                  | 33          |
| 2.5.2 Floodplain Boundaries and BFEs for Coastal Areas          | 33          |
| 2.5.3 Coastal High Hazard Areas                                 | 33          |
| 2.5.4 Limit of Moderate Wave Action                             | 33          |
| <br>  |             |
| <b>SECTION 3.0 – INSURANCE APPLICATIONS</b>                     | <b>33</b>   |
| 3.1 National Flood Insurance Program Insurance Zones            | 33          |
| <br>  |             |
| <b>SECTION 4.0 – AREA STUDIED</b>                               | <b>34</b>   |
| 4.1 Basin Description   | 34          |
| 4.2 Principal Flood Problems                                    | 35          |
| 4.3 Non-Levee Flood Protection Measures                         | 38          |
| 4.4 Levees  | 38          |
| <br>  |             |
| <b>SECTION 5.0 – ENGINEERING METHODS</b>                        | <b>41</b>   |
| 5.1 Hydrologic Analyses   | 41          |
| 5.2 Hydraulic Analyses  | 60          |
| 5.3 Coastal Analyses  | 76          |
| 5.3.1 Total Stillwater Elevations                               | 76          |
| 5.3.2 Waves   | 76          |
| 5.3.3 Coastal Erosion   | 76          |
| 5.3.4 Wave Hazard Analyses                                      | 76          |
| 5.4 Alluvial Fan Analyses                                       | 76          |
| <br>  |             |
| <b>SECTION 6.0 – MAPPING METHODS</b>                            | <b>77</b>   |
| 6.1 Vertical and Horizontal Control                             | 77          |
| 6.2 Base Map  | 79          |
| 6.3 Floodplain and Floodway Delineation                         | 80          |

# TABLE OF CONTENTS

## Volume 1 (Continued)

### Figures

|  | <u>Page</u> |
|--|-------------|
| Figure 1: FIRM Index   | 10          |
| Figure 2: FIRM Notes to Users  | 12          |
| Figure 3: Map Legend for FIRM  | 15          |
| Figure 4: Floodway Schematic   | 32          |
| Figure 5: Wave Runup Transect Schematic                                  | 33          |
| Figure 6: Coastal Transect Schematic                                     | 33          |
| Figure 7: Frequency Discharge-Drainage Area Curves                       | 60          |
| Figure 8: 1% Annual Chance Total Stillwater Elevations for Coastal Areas | 76          |
| Figure 9: Transect Location Map  | 76          |

## Volume 1

### Tables

|   | <u>Page</u> |
|---|-------------|
| Table 1: Listing of NFIP Jurisdictions                          | 3           |
| Table 2: Flooding Sources Included in this FIS Report           | 20          |
| Table 3: Flood Zone Designations by Community                   | 34          |
| Table 4: Basin Characteristics                                  | 34          |
| Table 5: Principal Flood Problems                               | 35          |
| Table 6: Historic Flooding Elevations                           | 38          |
| Table 7: Non-Levee Flood Protection Measures                    | 38          |
| Table 8: Levees   | 40          |
| Table 9: Summary of Discharges                                  | 43          |
| Table 10: Summary of Non-Coastal Stillwater Elevations          | 60          |
| Table 11: Stream Gage Information used to Determine Discharges  | 60          |
| Table 12: Summary of Hydrologic and Hydraulic Analyses          | 62          |
| Table 13: Roughness Coefficients                                | 74          |
| Table 14: Summary of Coastal Analyses                           | 76          |
| Table 15: Tide Gage Analysis Specifics                          | 76          |
| Table 16: Coastal Transect Parameters                           | 76          |
| Table 17: Summary of Alluvial Fan Analyses                      | 76          |
| Table 18: Results of Alluvial Fan Analyses                      | 76          |
| Table 19: Countywide Vertical Datum Conversion                  | 77          |
| Table 20: Stream-Based Vertical Datum Conversion                | 77          |
| Table 21: Base Map Sources                                      | 79          |
| Table 22: Summary of Topographic Elevation Data used in Mapping | 80          |
| Table 23: Floodway Data   | 82          |

## Volume 2

### Tables

|                                     | <u>Page</u> |
|-------------------------------------|-------------|
| Table 23: Floodway Data (Continued) | 92          |

# TABLE OF CONTENTS

## Volume 3

|  |   |            |
|--|---|------------|
| 6.4  | Coastal Flood Hazard Mapping                                | 189        |
| 6.5  | FIRM Revisions  | 189        |
| 6.5.1  | Letters of Map Amendment                                    | 189        |
| 6.5.2  | Letters of Map Revision Based on Fill                       | 189        |
| 6.5.3  | Letters of Map Revision                                     | 190        |
| 6.5.4  | Physical Map Revisions                                      | 191        |
| 6.5.5  | Contracted Restudies  | 191        |
| 6.5.6  | Community Map History                                       | 191        |
| <b>SECTION 7.0 – CONTRACTED STUDIES AND COMMUNITY COORDINATION</b> |   | <b>193</b> |
| 7.1  | Contracted Studies  | 193        |
| 7.2  | Community Meetings  | 195        |
| <b>SECTION 8.0 – ADDITIONAL INFORMATION</b>                        |   | <b>198</b> |
| <b>SECTION 9.0 – BIBLIOGRAPHY AND REFERENCES</b>                   |   | <b>199</b> |
| <u>Tables</u>  |   |            |
| Table 23:  | Floodway Data (Continued)                                   | 185        |
| Table 24:  | Flood Hazard and Non-Encroachment Data for Selected Streams | 189        |
| Table 25:  | Summary of Coastal Transect Mapping Considerations          | 189        |
| Table 26:  | Incorporated Letters of Map Change                          | 190        |
| Table 27:  | Community Map History                                       | 193        |
| Table 28:  | Summary of Contracted Studies Included in this FIS Report   | 194        |
| Table 29:  | Community Meetings  | 196        |
| Table 30:  | Map Repositories  | 198        |
| Table 31:  | Additional Information                                      | 199        |
| Table 32:  | Bibliography and References                                 | 200        |

### Exhibits

|                    |              |
|--------------------|--------------|
| Flood Profiles     | <u>Panel</u> |
| Big Thompson River | 01P-74P      |

## Volume 4

### Exhibits

|                                |              |
|--------------------------------|--------------|
| Flood Profiles                 | <u>Panel</u> |
| Big Thompson River – I25 Split | 75P          |
| Black Canyon Creek             | 76P-79P      |
| Bobcat Gulch                   | 80P          |



## TABLE OF CONTENTS

### Volume 4 (Continued)

#### Exhibits

| Flood Profiles (Continued)   | <u>Panel</u> |
|--|--------------|
| Boxelder Creek   | 81P-106P     |
| Boxelder Creek – Larimer County Road<br>58 DFP                     | 107P-109P    |
| Boxelder Creek – Larimer County Road<br>60 DFP                     | 110P-111P    |
| Boxelder Creek – Legacy Lane DFP                                   | 112P-113P    |
| Boxelder Creek DFP   | 114P         |
| Boxelder Creek Overflow-Upstream                                   | 115P-118P    |
| Buckhorn Creek   | 119P-124P    |
| East Vine Diversion  | 125P         |
| Cache La Poudre River  | 126P-144P    |
| Cache La Poudre River – 3 Bells                                    | 145P         |
| Cache La Poudre River – College SFP                                | 146P         |
| Cache La Poudre River – County Road 36                             | 147P         |
| Cache La Poudre River – Dry Creek                                  | 148P-150P    |
| Cache La Poudre River – Environmental<br>Learning Center Split SFP | 151P         |
| Cache La Poudre River – I-25<br>Divided Flow                       | 152P-156P    |
| Cache La Poudre River – I-25<br>Divided Flow Path – L1             | 157-158P     |
| Cache La Poudre River – I-25<br>Divided Flow Path – L2             | 159P-160P    |
| Cache La Poudre River – I-25<br>Divided Flow Path – L3             | 161P-162P    |

### Volume 5

#### Exhibits

| Flood Profiles   | <u>Panel</u>                      |
|--|-----------------------------------|
| Cache La Poudre River – Larimer<br>County Road 32E SFP | 163P-164P                         |
| Cache La Poudre River – Lee<br>Martinez SFP            | 165P                              |
| Cache La Poudre River – LPATH SFP                      | 166P-167P                         |
| Cache La Poudre River – POE Pit SFP                    | 168P-169P                         |
| Cache La Poudre River – Rprospect                      | 170P-171P                         |
| Cache La Poudre River – SRigden                        | 172P-173P                         |
| Panel not Printed                                      | 174P (Removed by PMR 19-08-0002S) |
| Cache La Poudre River – State Highway<br>392 SFP       | 175P-176P                         |
| Cache La Poudre River Split - RPATH                    | 177P-178P                         |
| Cedar Creek  | 179P                              |
| Clark Inlet Canal                                      | 180P-181P                         |
| Clark Spillway   | 182P                              |
| Coal Creek   | 183P-188P                         |

## TABLE OF CONTENTS

### Volume 5 (Continued)

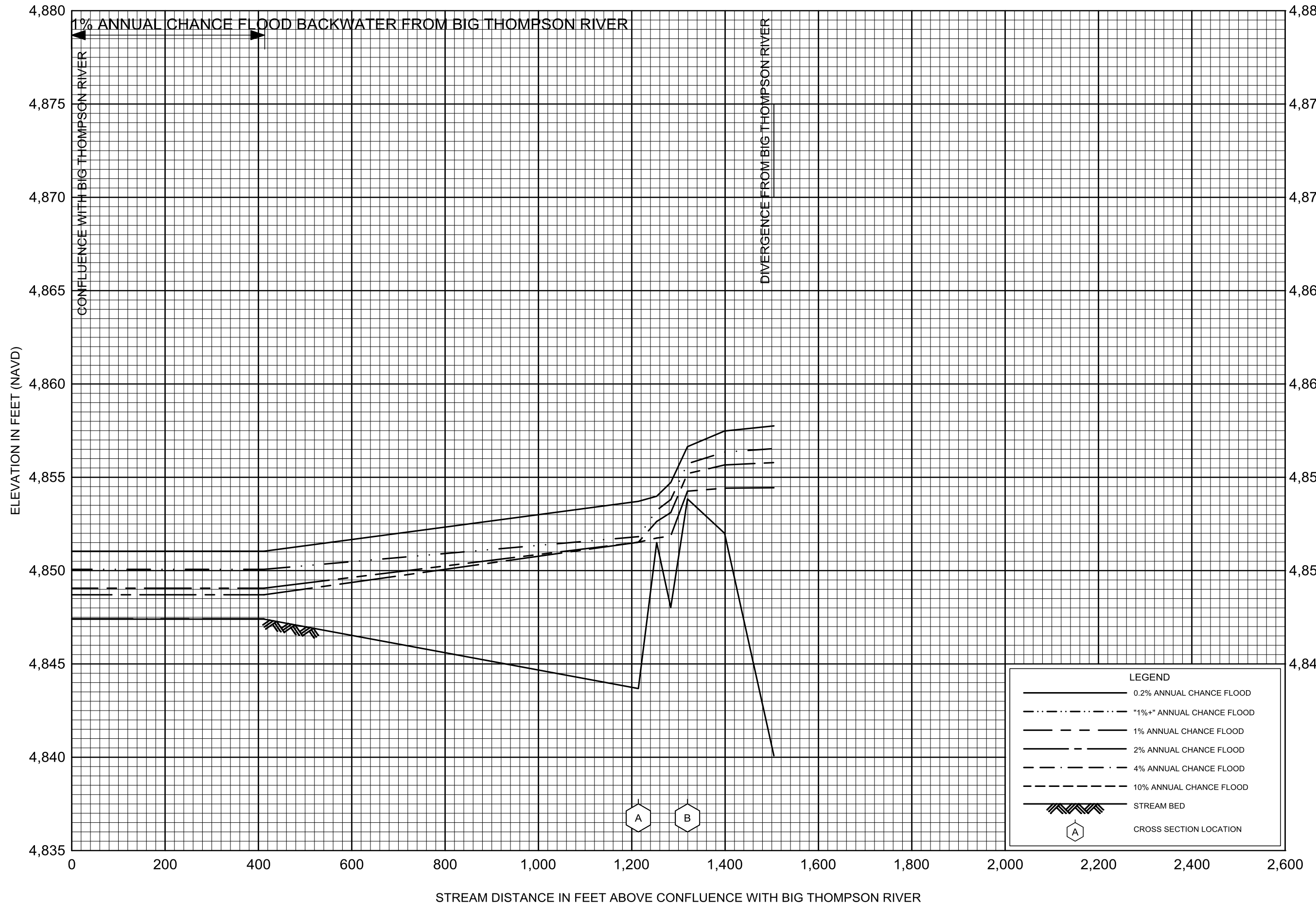
#### Exhibits

| Flood Profiles                    | <u>Panel</u> |
|-----------------------------------|--------------|
| Coal Creek Split Flow             | 189P         |
| Cooper Slough                     | 190P-194P    |
| Cooper Slough Overflow            | 195P-196P    |
| Dark Gulch                        | 197P         |
| Devils Gulch                      | 198P         |
| Dickson Gulch                     | 199P-200P    |
| Dry Creek – At Big Thompson River | 201P         |
| Dry Creek (North of Canal)        | 202P-203P    |
| Dry Creek (South of Canal)        | 204P-207P    |
| Dry Gulch                         | 208P-210P    |
| Fall River                        | 211P-222P    |
| Fish Creek                        | 223P-238P    |
| Fox Creek                         | 239P-242P    |
| Glade Road Split                  | 243P-244P    |
| Indian Creek                      | 245P-247P    |

### Volume 6

#### Exhibits

| Flood Profiles                         | <u>Panel</u> |
|--|--------------|
| Larimer and Weld Canal                 | 248P-250P    |
| Little Thompson River                  | 251P-275P    |
| Little Thompson River – Railroad Split | 276P         |
| Little Thompson River – Schaal Split   | 277P         |
| Little Thompson River – SH60 Split     | 278P         |
| Long Gulch                             | 279P-280P    |
| Miller Fork                            | 281P         |
| Noel's Draw                            | 282P         |
| North Fork Big Thompson River          | 283P-297P    |
| Old Dry Creek (Historic Channel)       | 298P         |
| Quillan Gulch                          | 299P         |
| Rabbit Gulch                           | 300P         |
| Redstone Creek                         | 301P-302P    |
| Sherry Drive Overflow                  | 303P         |
| Shields Street Overflow                | 304P         |
| Spring Canyon Park Diversion           | 305P         |
| Spring Creek                           | 306P-321P    |
| Tributary BT-1                         | 322P         |
| Tributary BT-2                         | 323P         |
| Tributary BT-3                         | 324P         |
| Tributary BT-4                         | 325P         |
| West Creek                             | 326P-332P    |

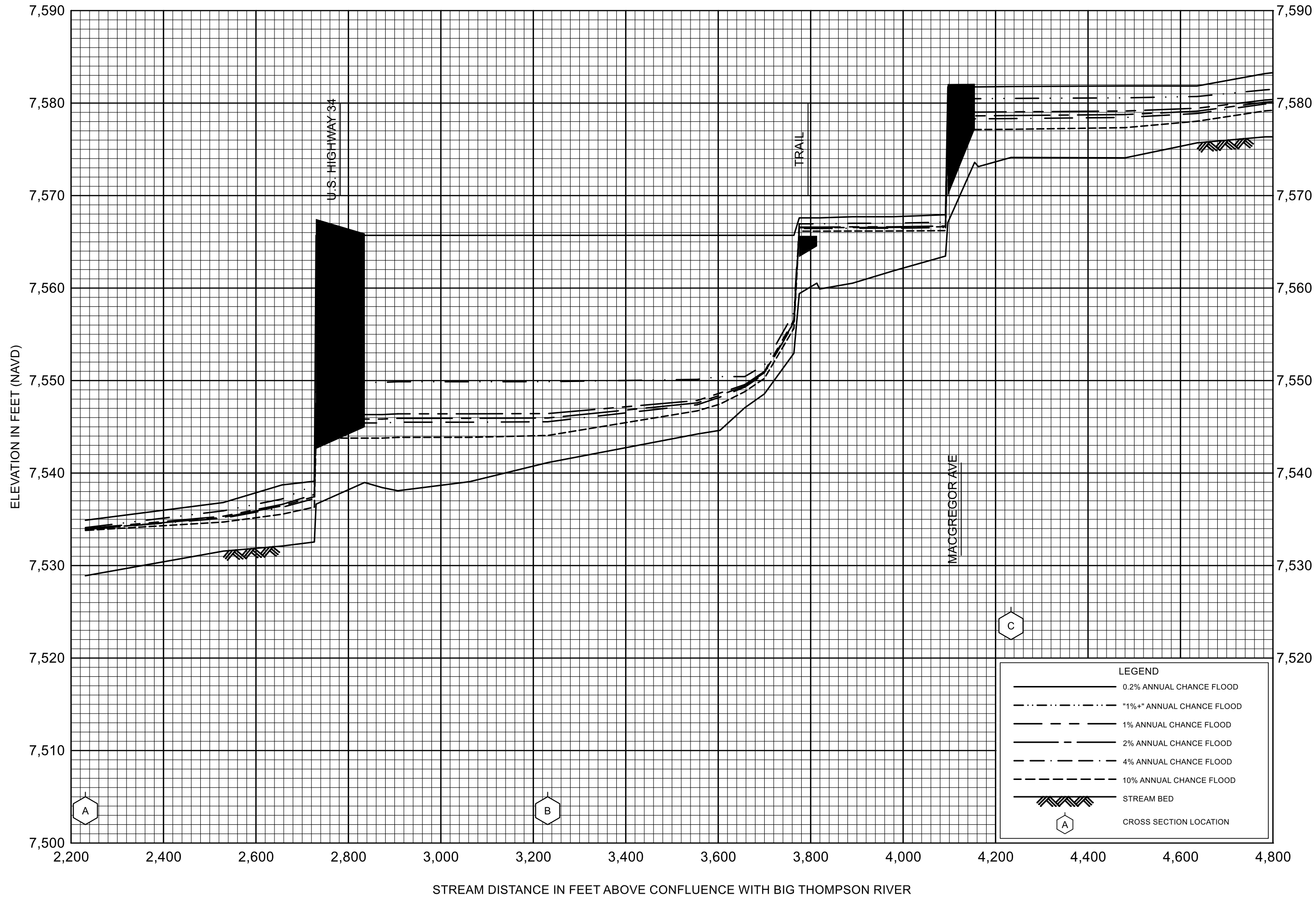


**FLOOD PROFILES**

**BIG THOMPSON RIVER I-25 SPLIT**

FEDERAL EMERGENCY MANAGEMENT AGENCY  
**LARIMER COUNTY, CO**  
 AND INCORPORATED AREAS



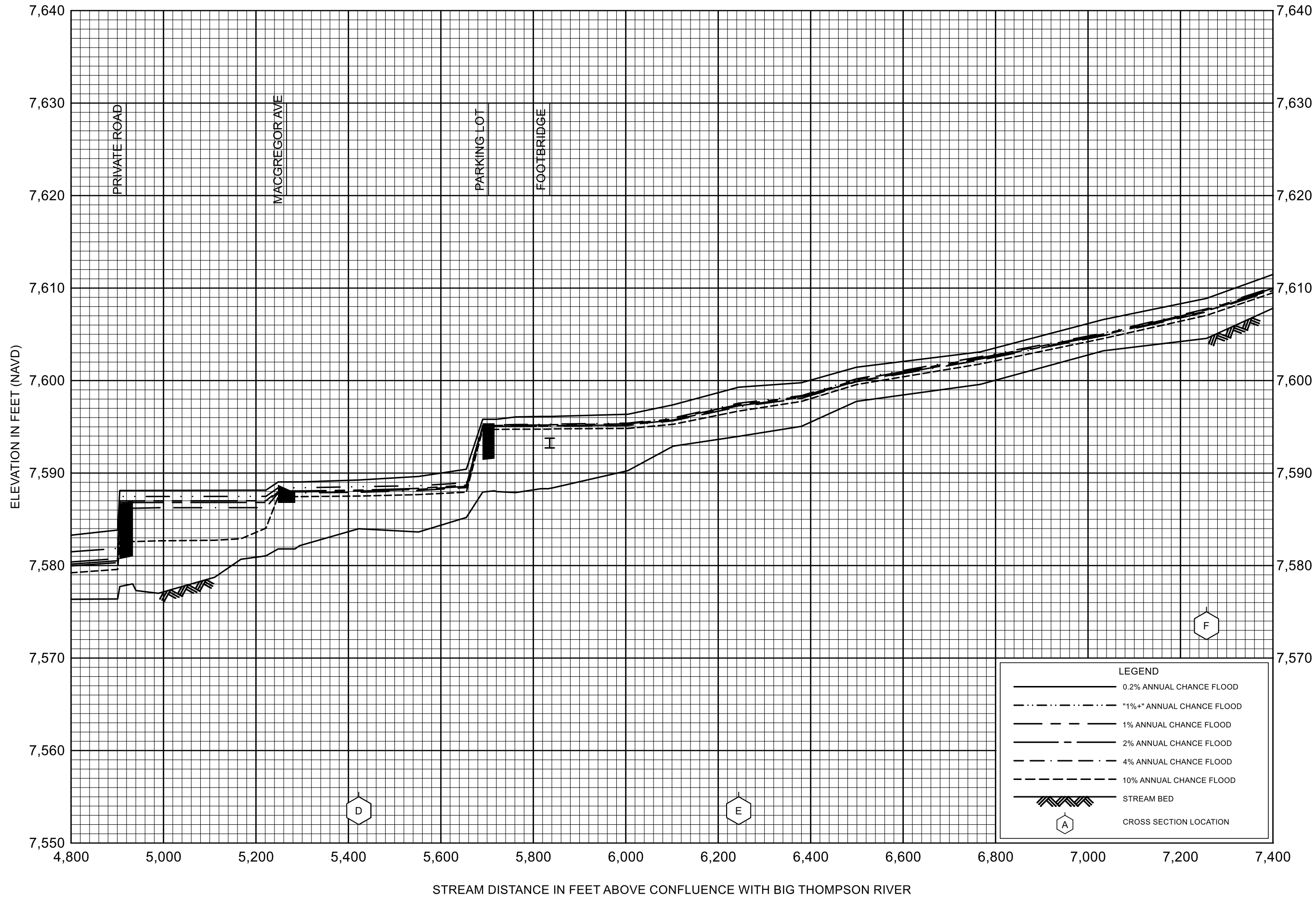


FLOOD PROFILES

BLACK CANYON CREEK

FEDERAL EMERGENCY MANAGEMENT AGENCY

LARIMER COUNTY, CO  
AND INCORPORATED AREAS

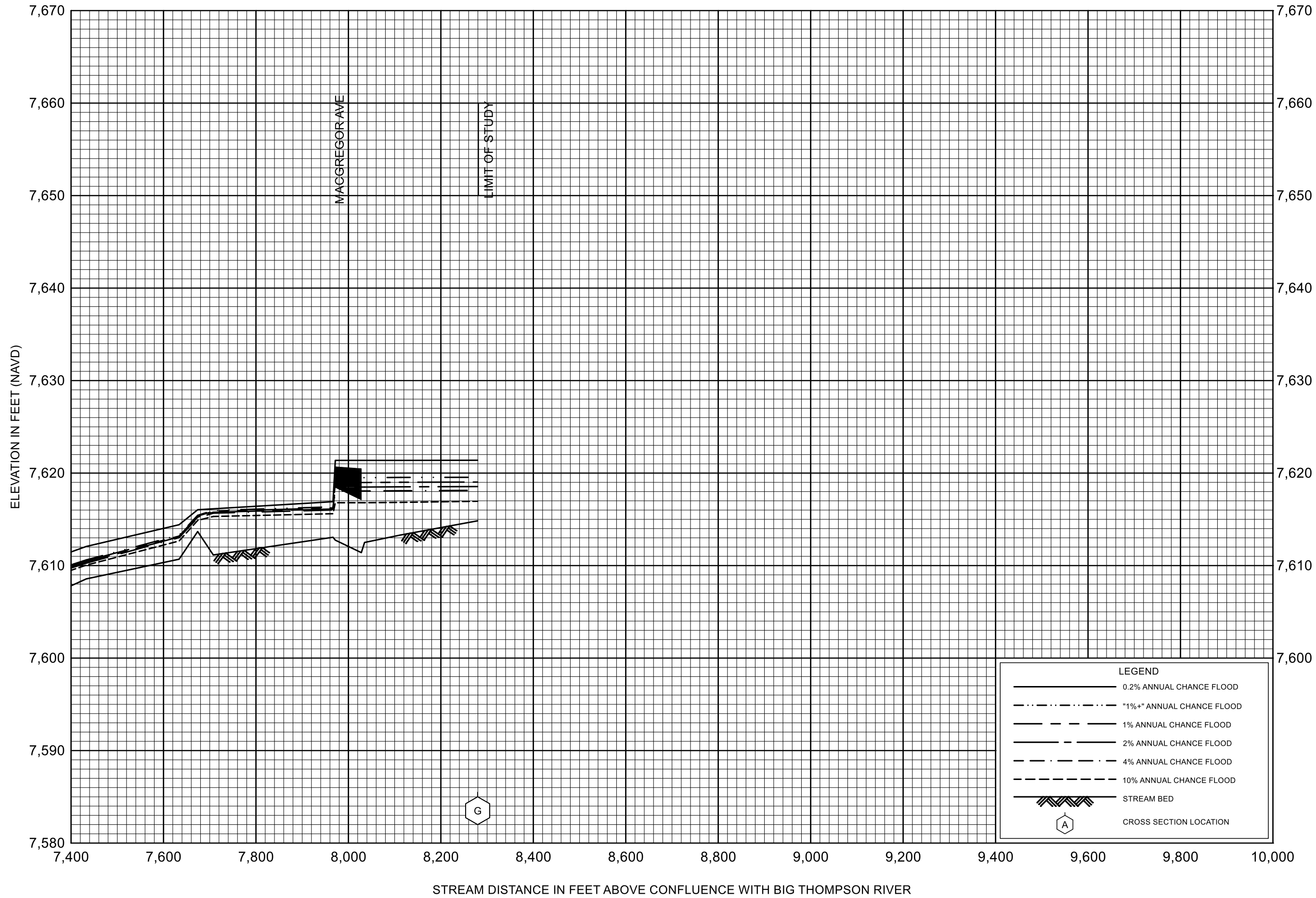


FLOOD PROFILES

BLACK CANYON CREEK

FEDERAL EMERGENCY MANAGEMENT AGENCY

LARIMER COUNTY, CO  
AND INCORPORATED AREAS

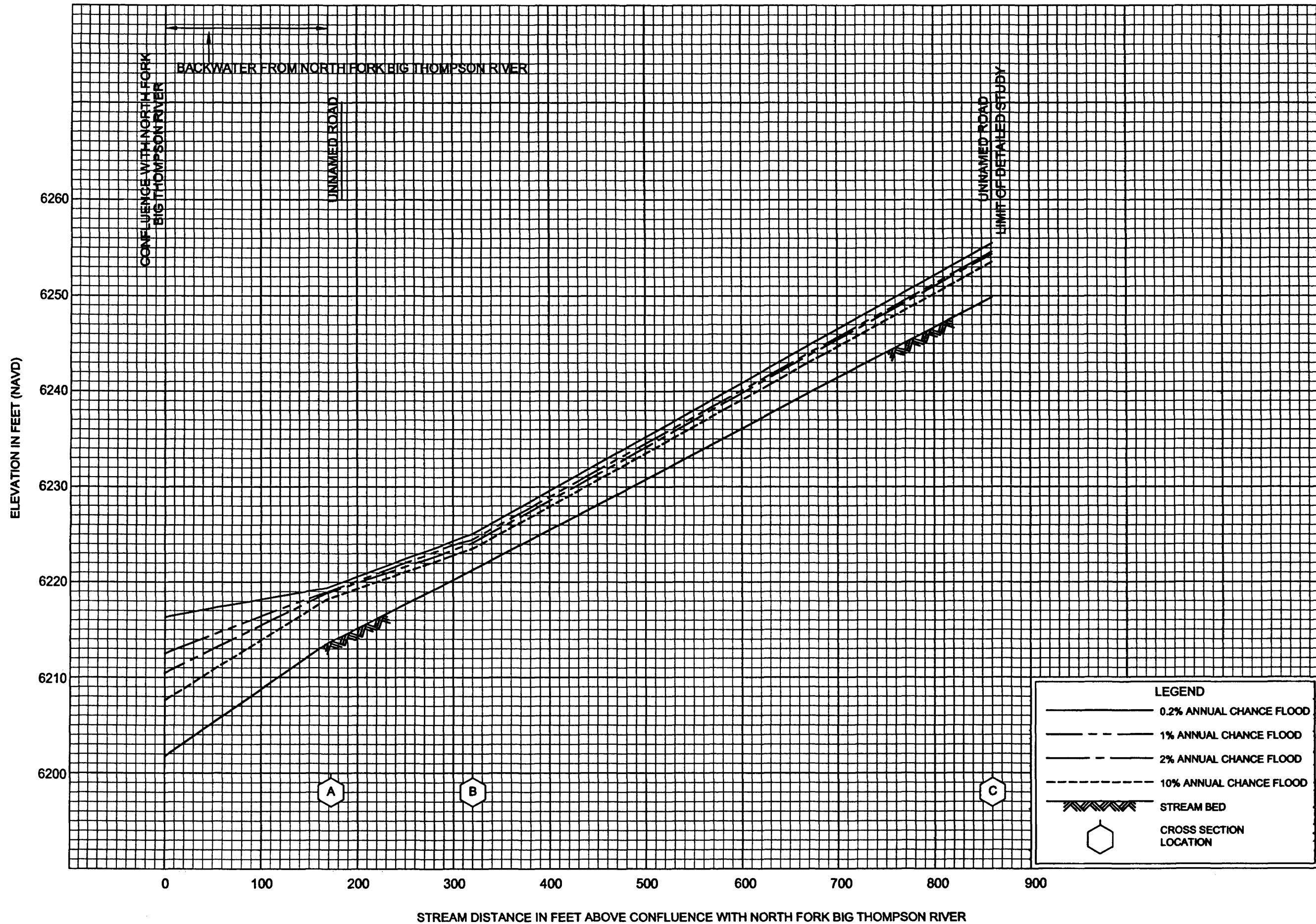


FLOOD PROFILES

BLACK CANYON CREEK

FEDERAL EMERGENCY MANAGEMENT AGENCY

LARIMER COUNTY, CO  
AND INCORPORATED AREAS



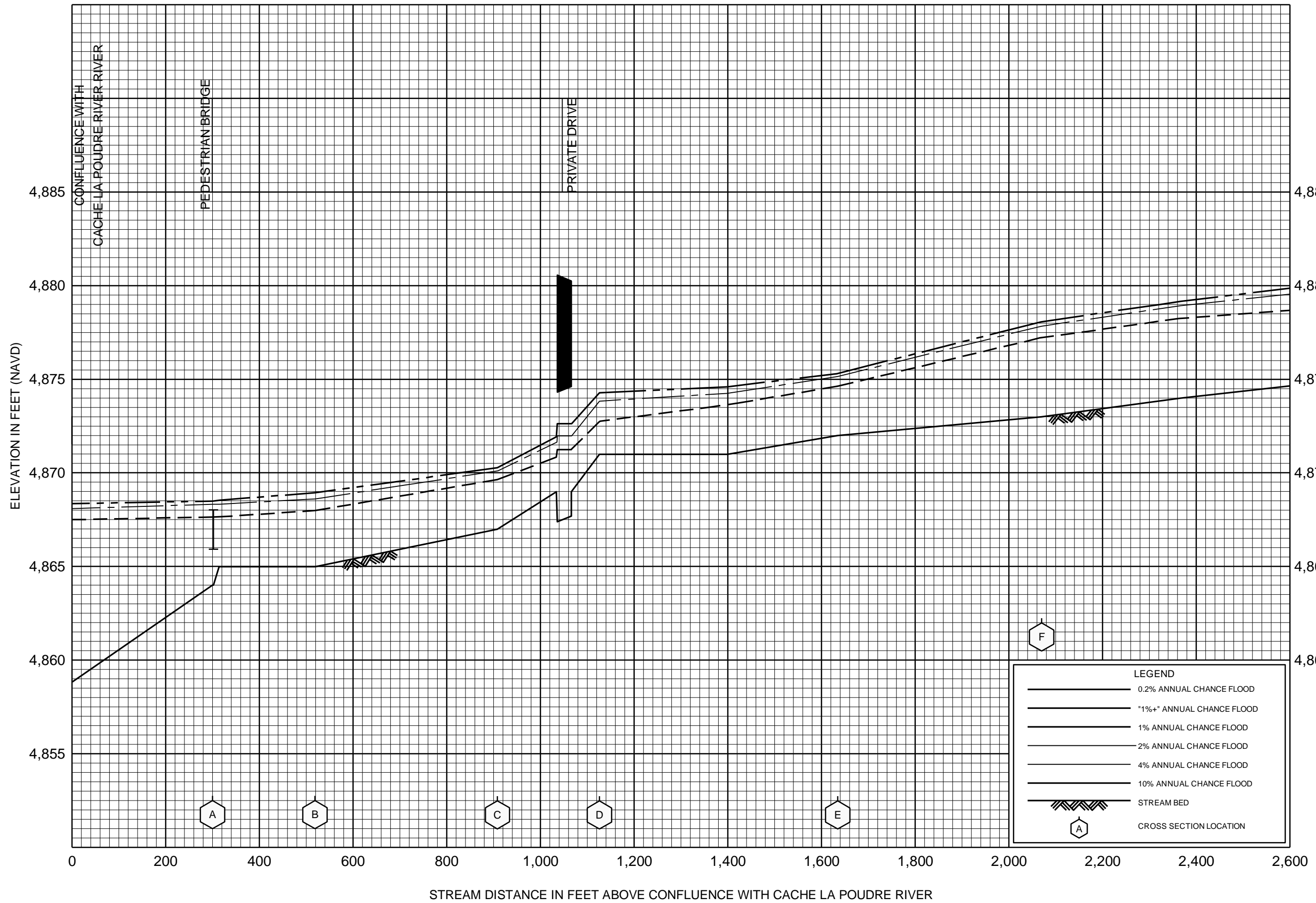
**FLOOD PROFILES**

**BOBCAT GULCH**

**FEDERAL EMERGENCY MANAGEMENT AGENCY**

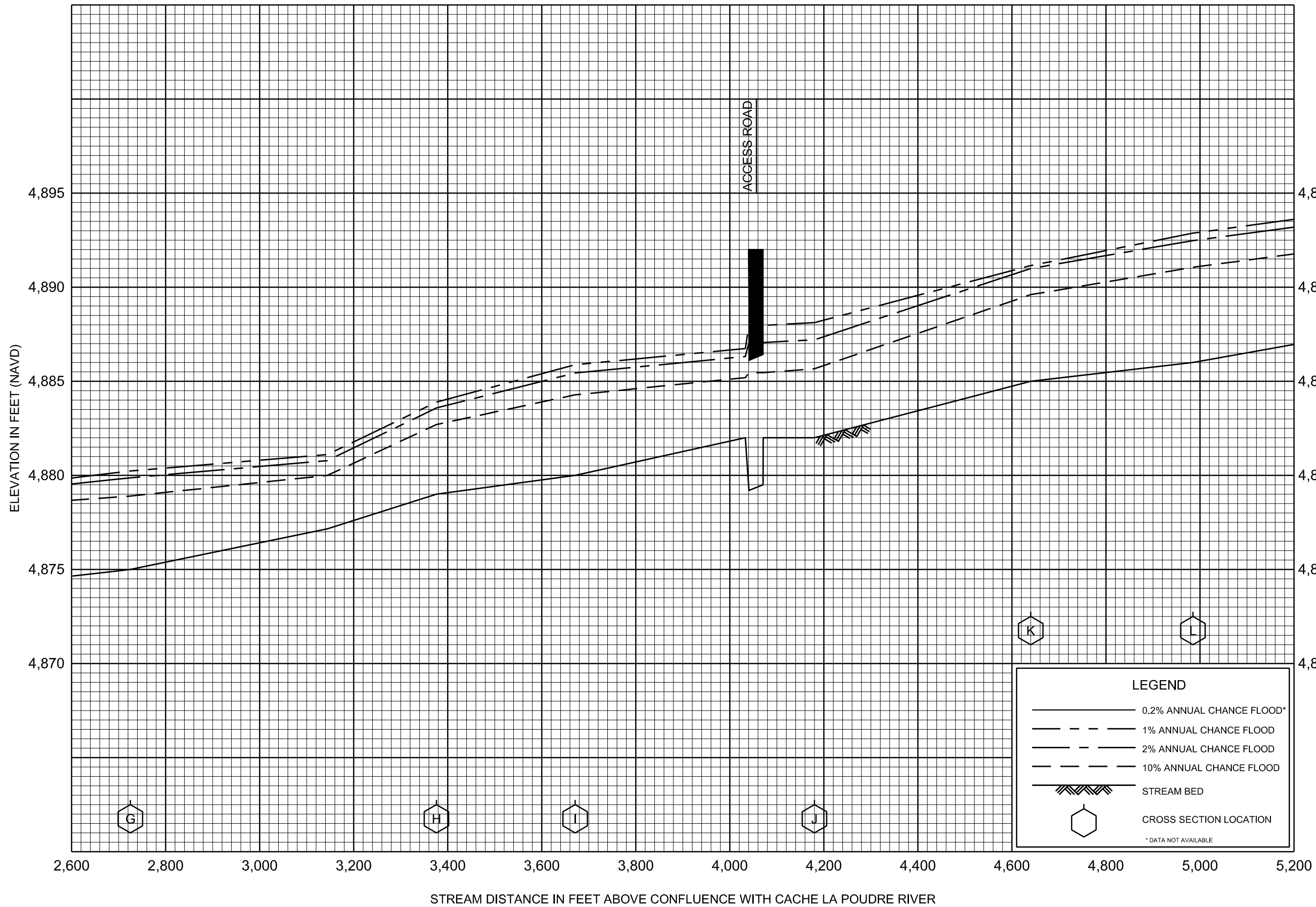
**LARIMER COUNTY, CO**  
AND INCORPORATED AREAS





FLOOD PROFILES  
BOXELDER CREEK

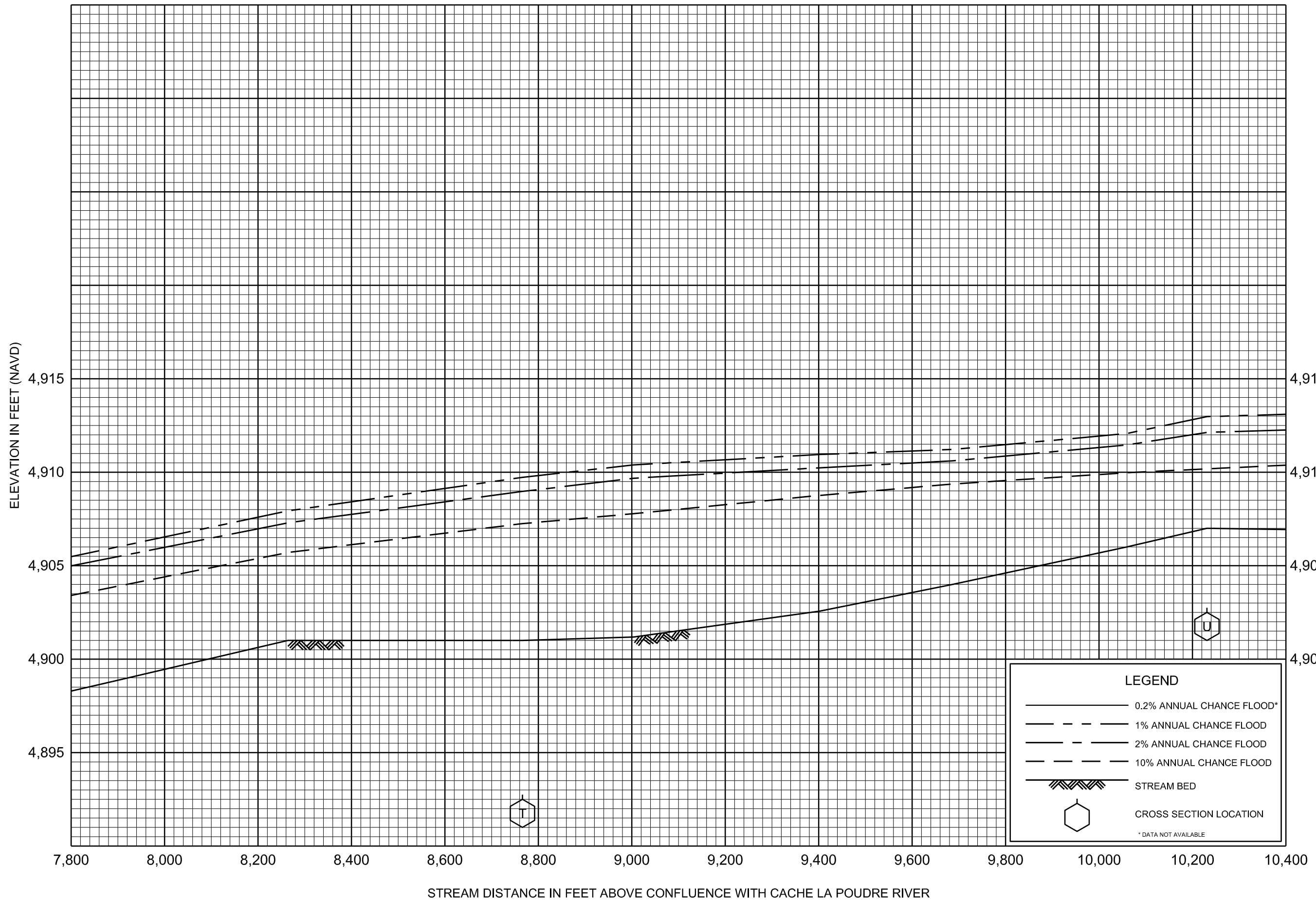
FEDERAL EMERGENCY MANAGEMENT AGENCY  
LARAMIE COUNTY, CO  
AND INCORPORATED AREAS




FLOOD PROFILES  
BOXELDER CREEK

FEDERAL EMERGENCY MANAGEMENT AGENCY  
LARIMER COUNTY, CO  
AND INCORPORATED AREAS







**FLOOD PROFILES**  
**BOXELDER CREEK**

FEDERAL EMERGENCY MANAGEMENT AGENCY  
**LARIMER COUNTY, CO**  
AND INCORPORATED AREAS

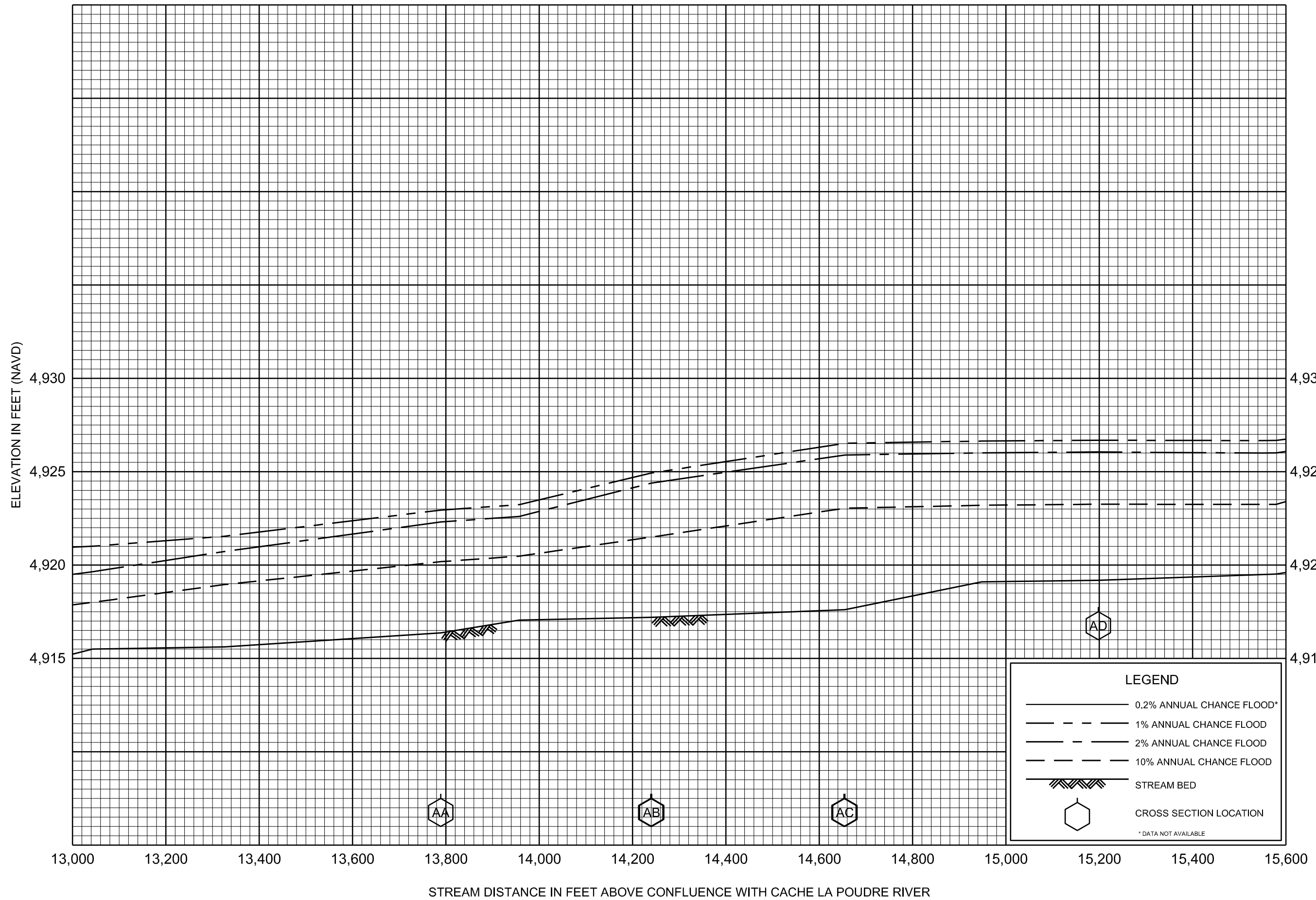
FLOOD PROFILES

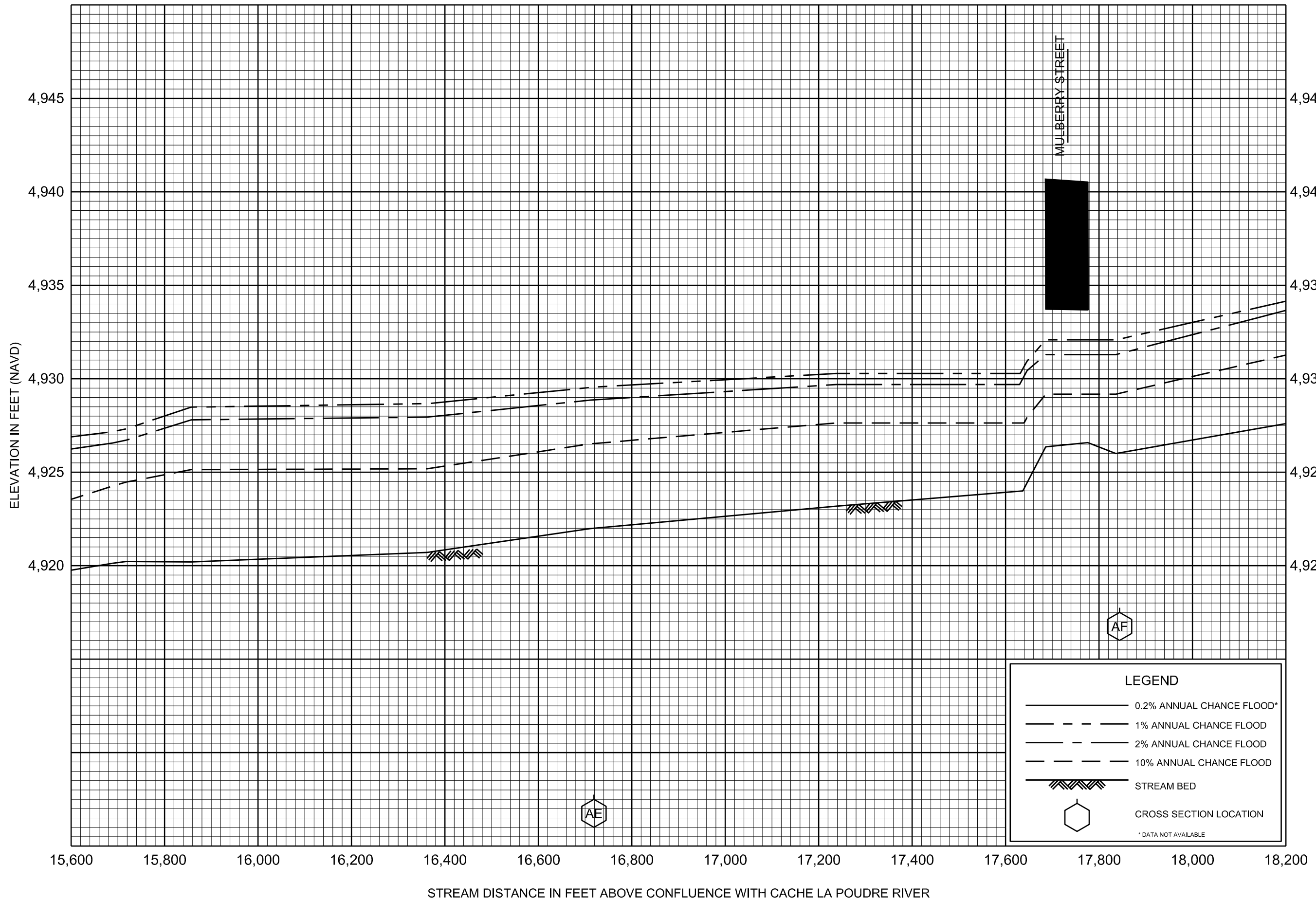
BOXELDER CREEK

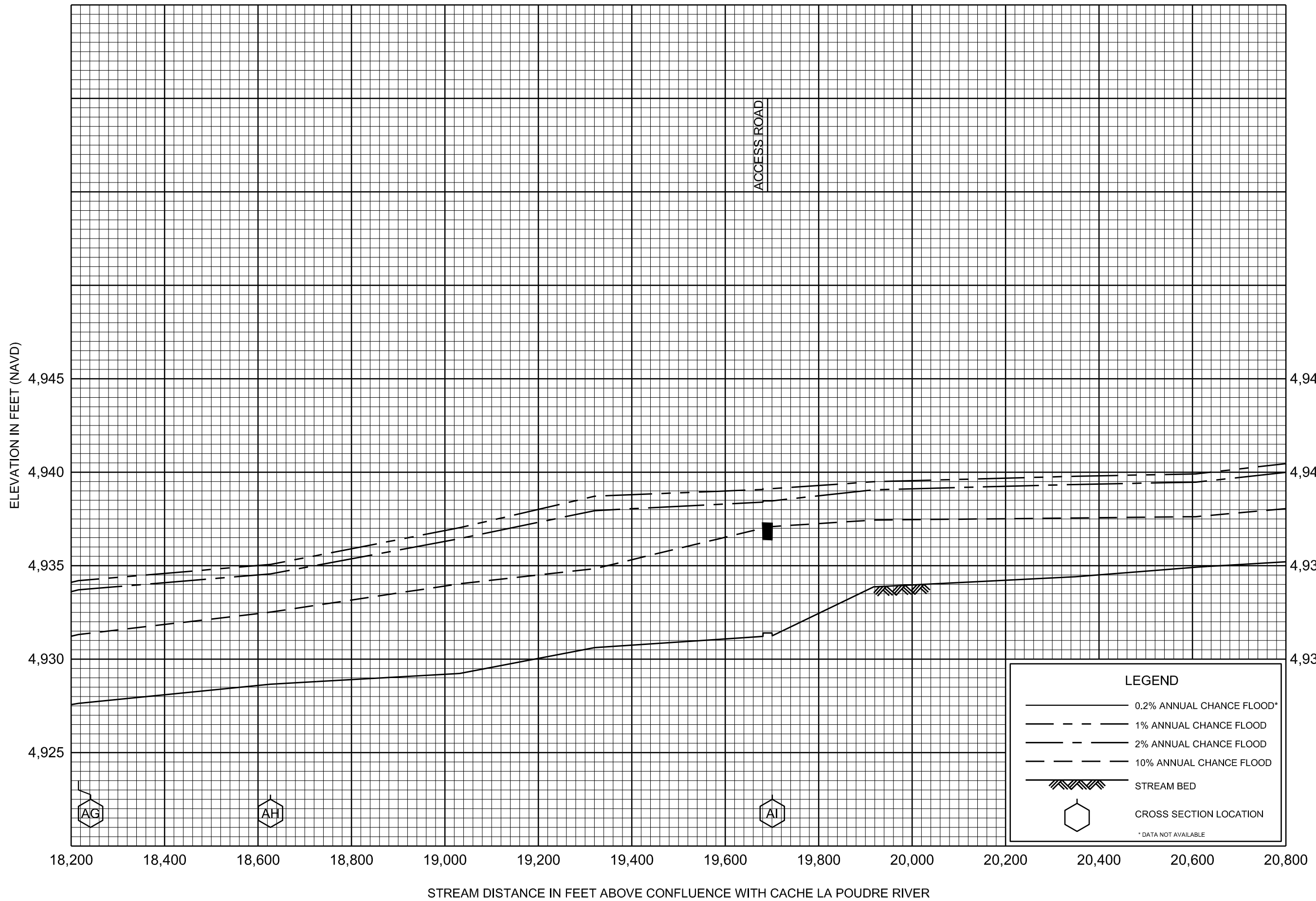
FEDERAL EMERGENCY MANAGEMENT AGENCY

LARIMER COUNTY, CO  
AND INCORPORATED AREAS

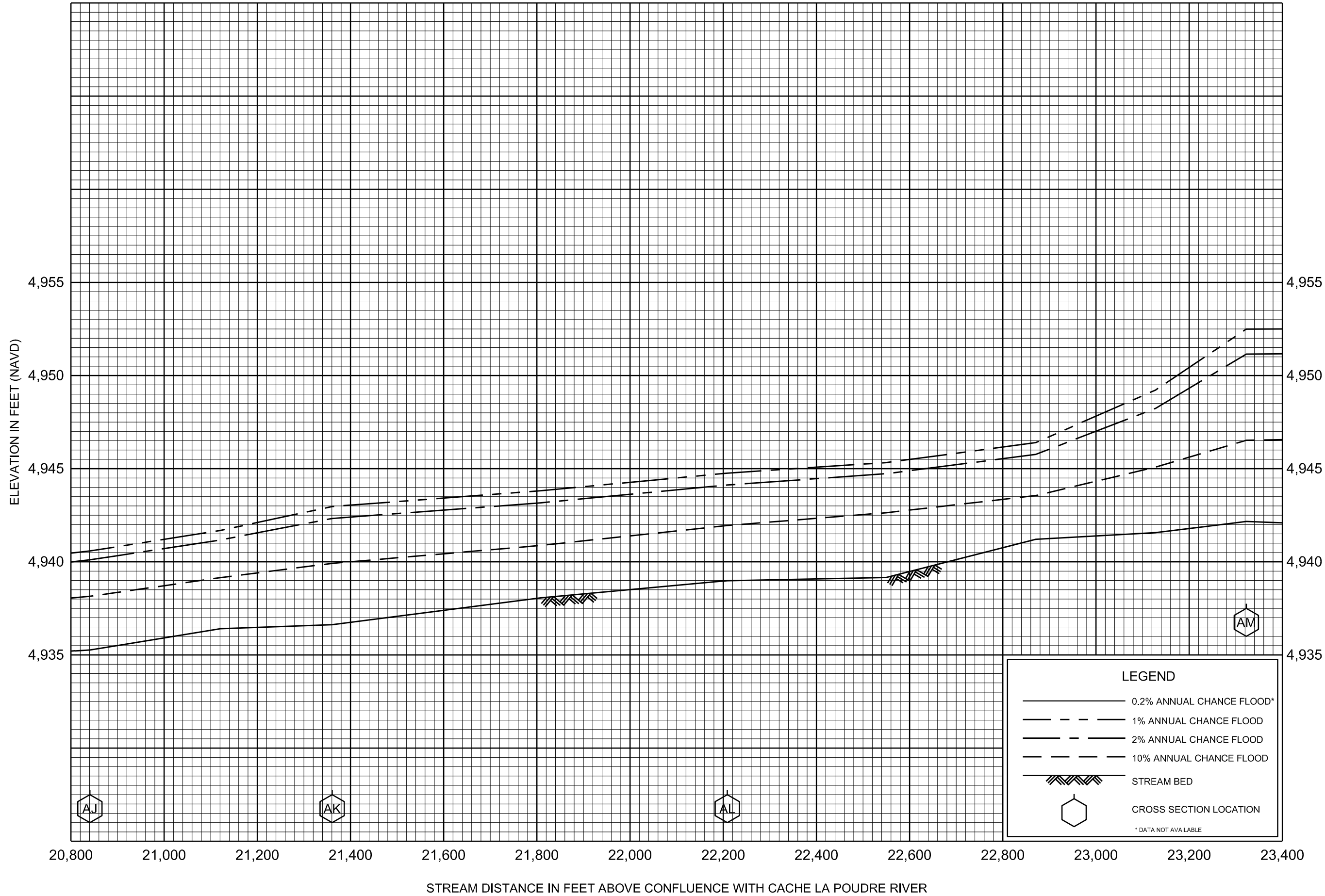
86P

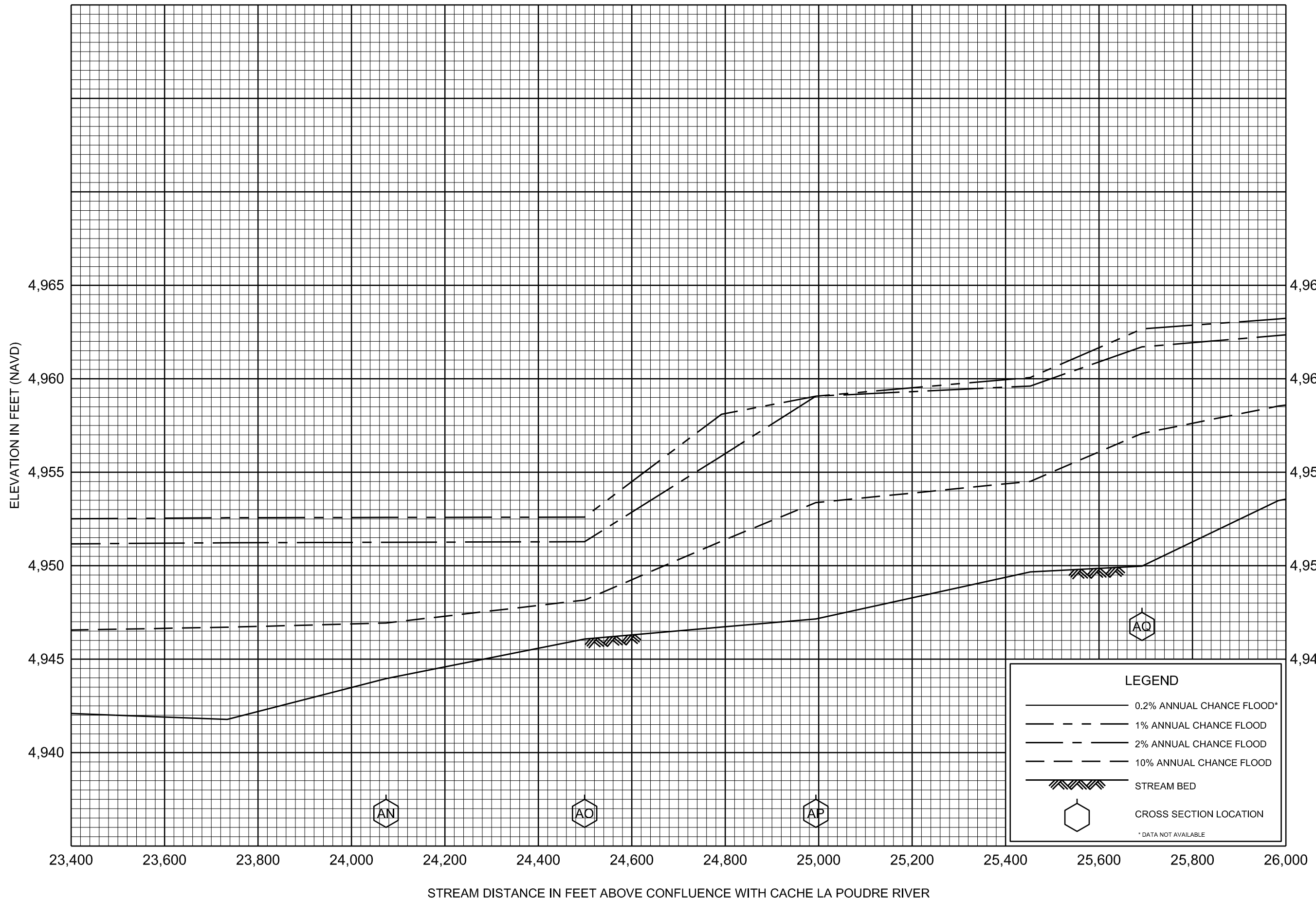


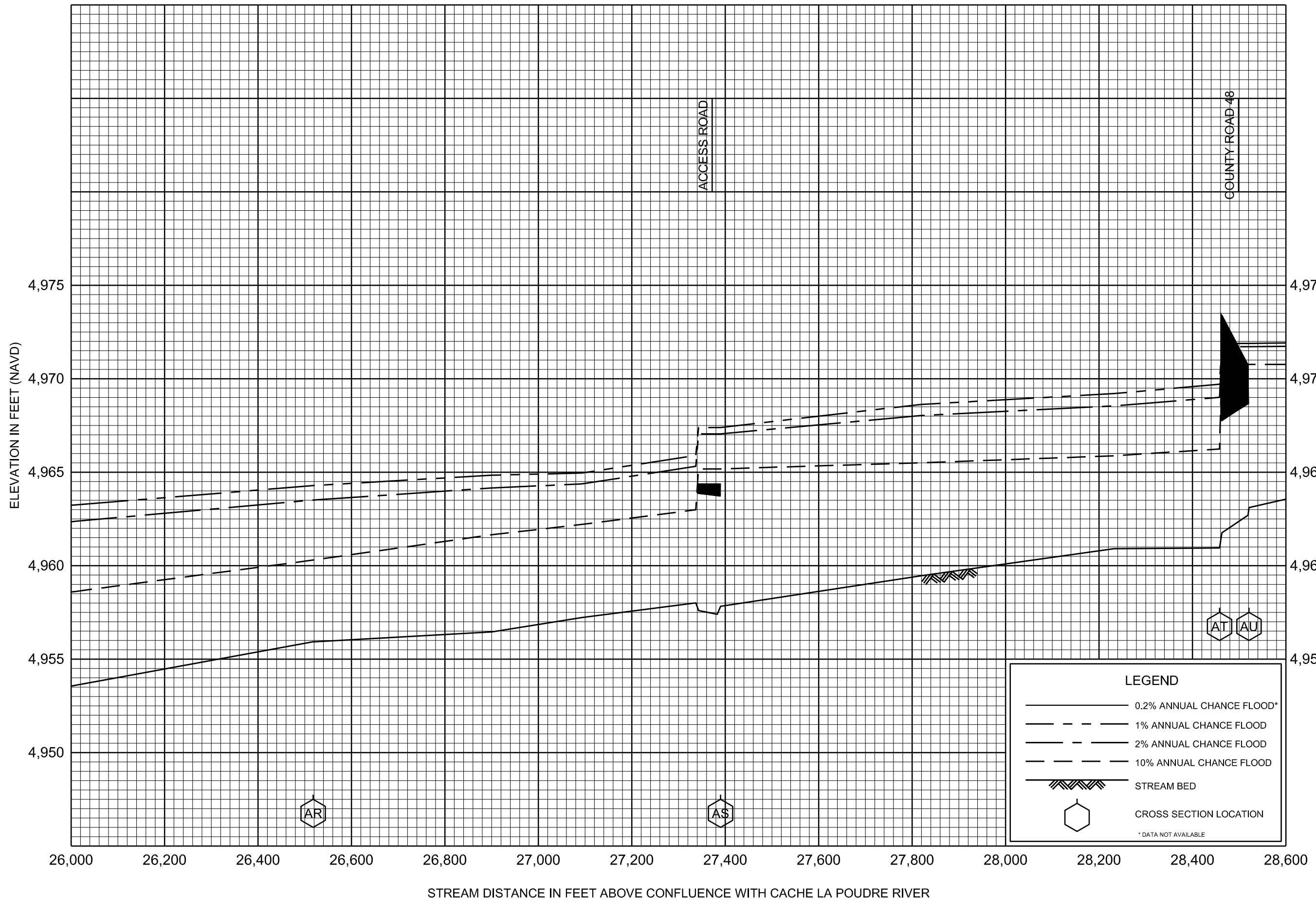






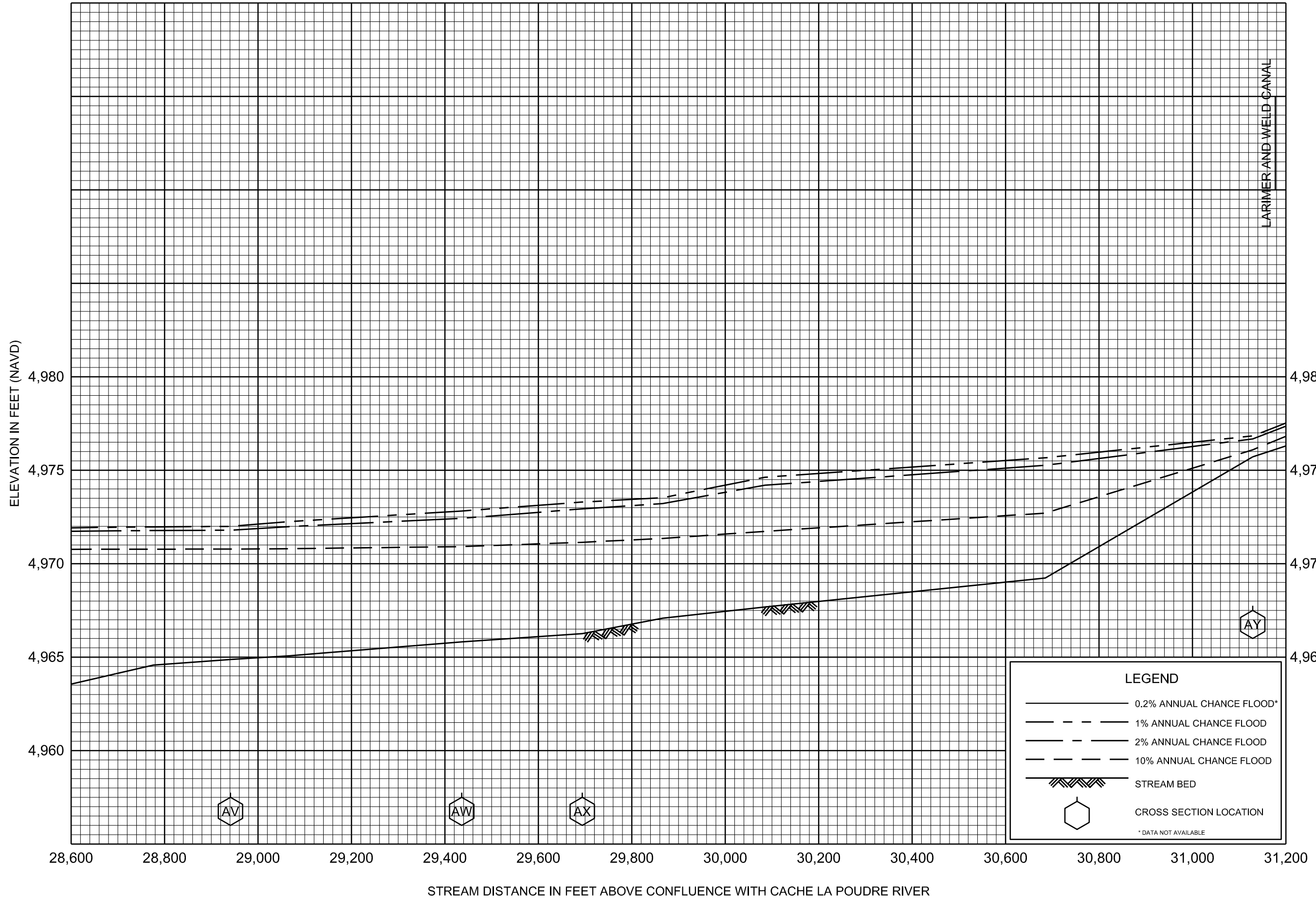




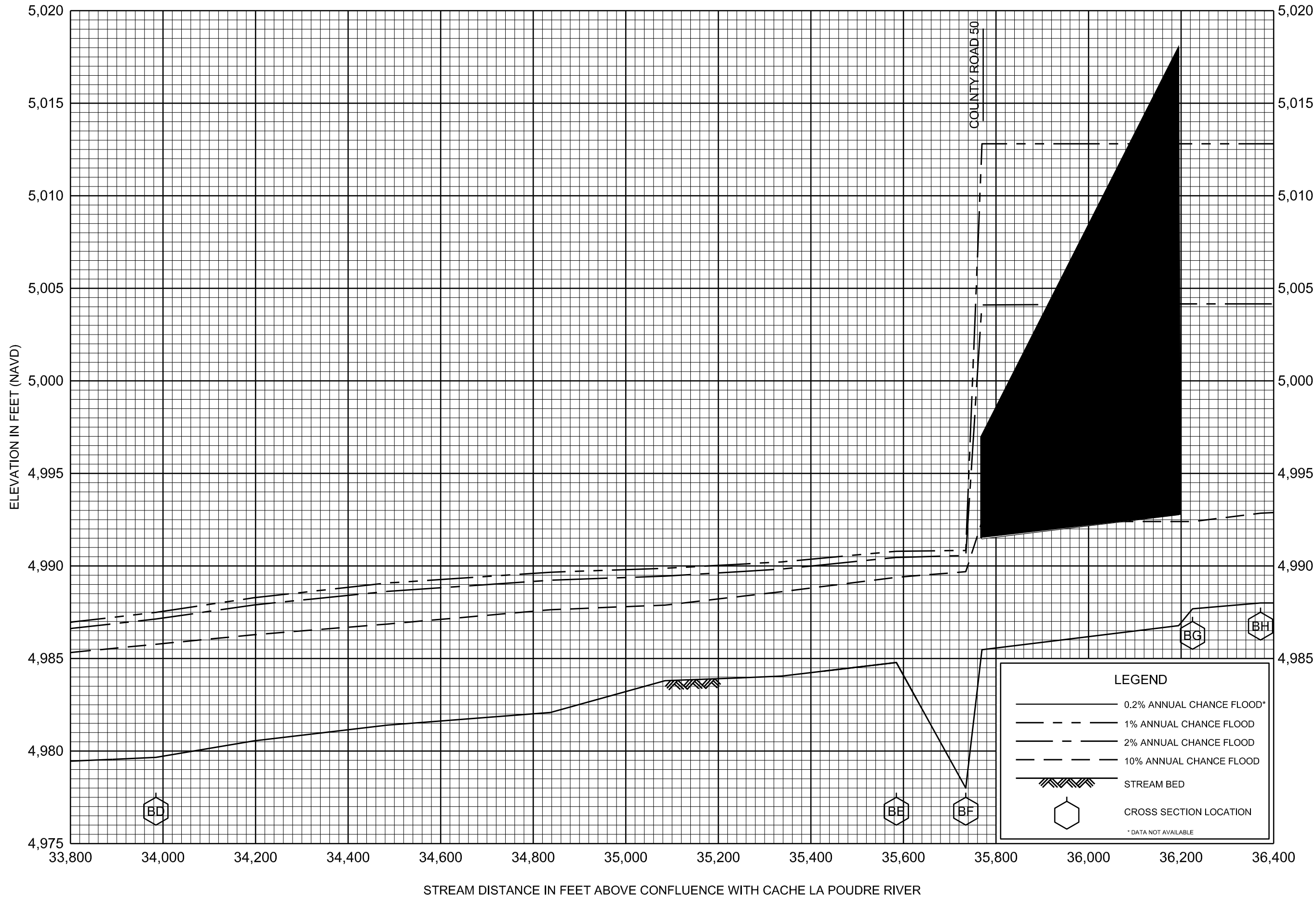


**FLOOD PROFILES**  
**BOXELDER CREEK**

FEDERAL EMERGENCY MANAGEMENT AGENCY  
**LARIMER COUNTY, CO**  
AND INCORPORATED AREAS







**FLOOD PROFILES**  
**BOXELDER CREEK**

FEDERAL EMERGENCY MANAGEMENT AGENCY  
**LARIMER COUNTY, CO**  
AND INCORPORATED AREAS

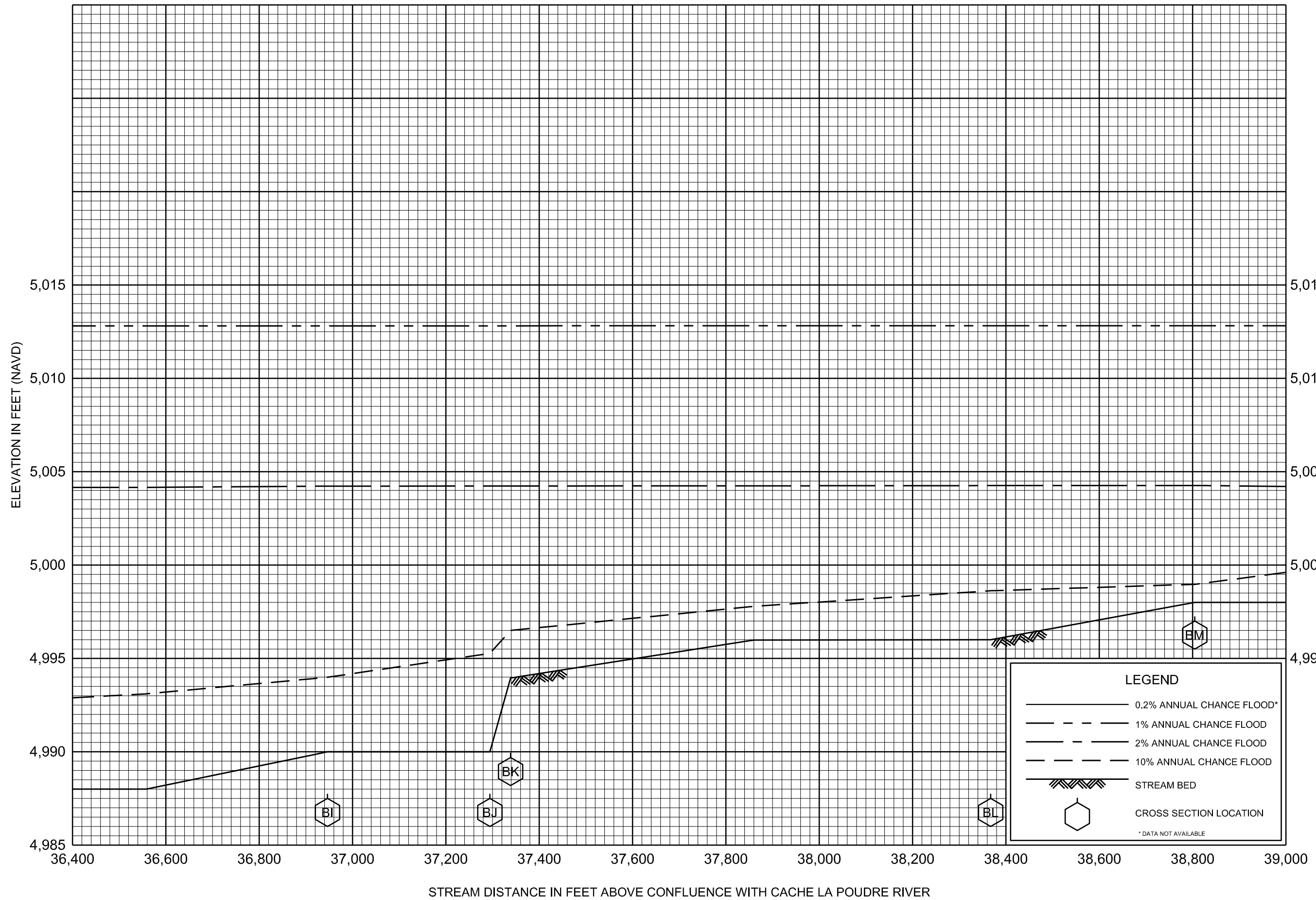
FLOOD PROFILES

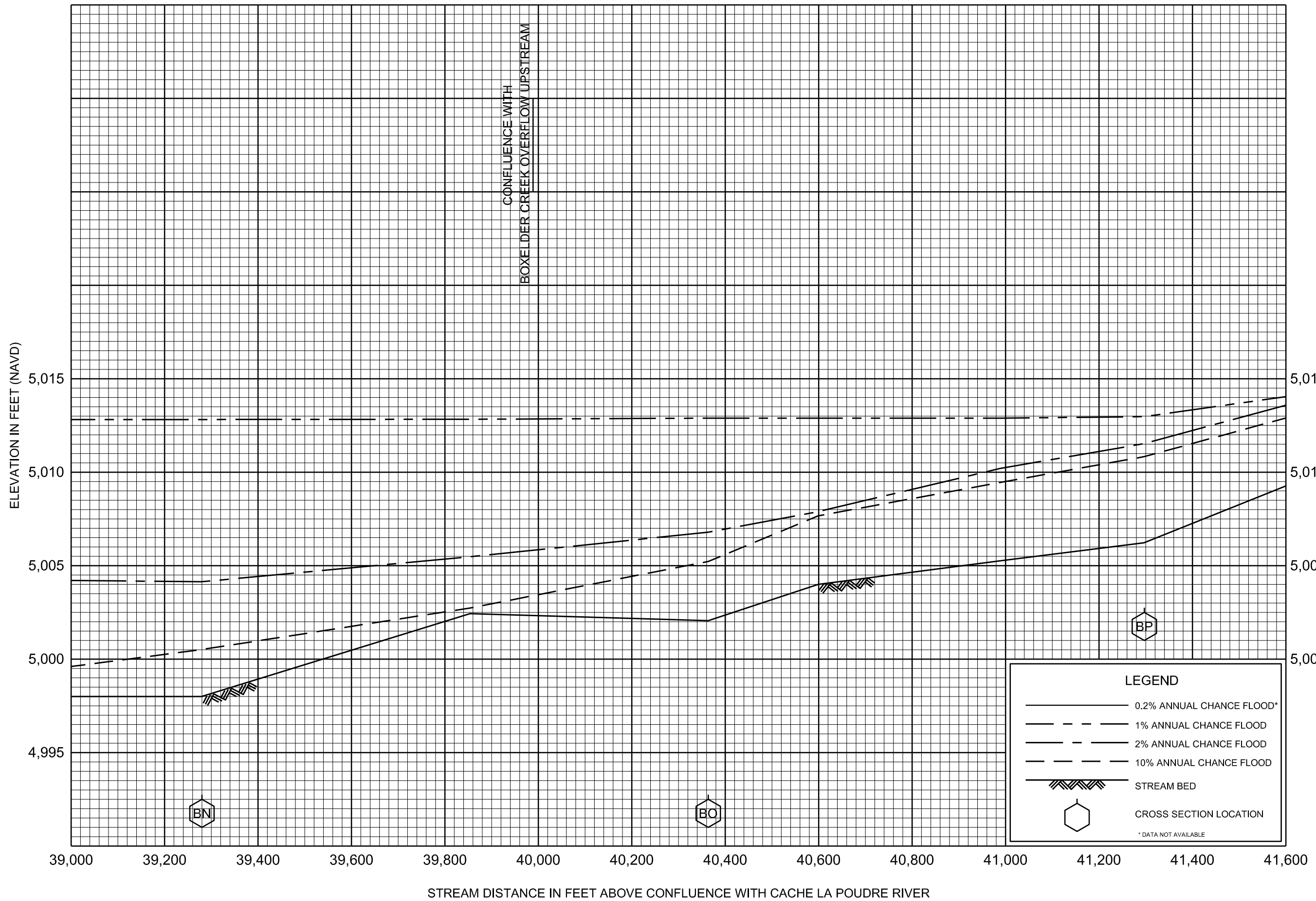
BOXELDER CREEK

FEDERAL EMERGENCY MANAGEMENT AGENCY

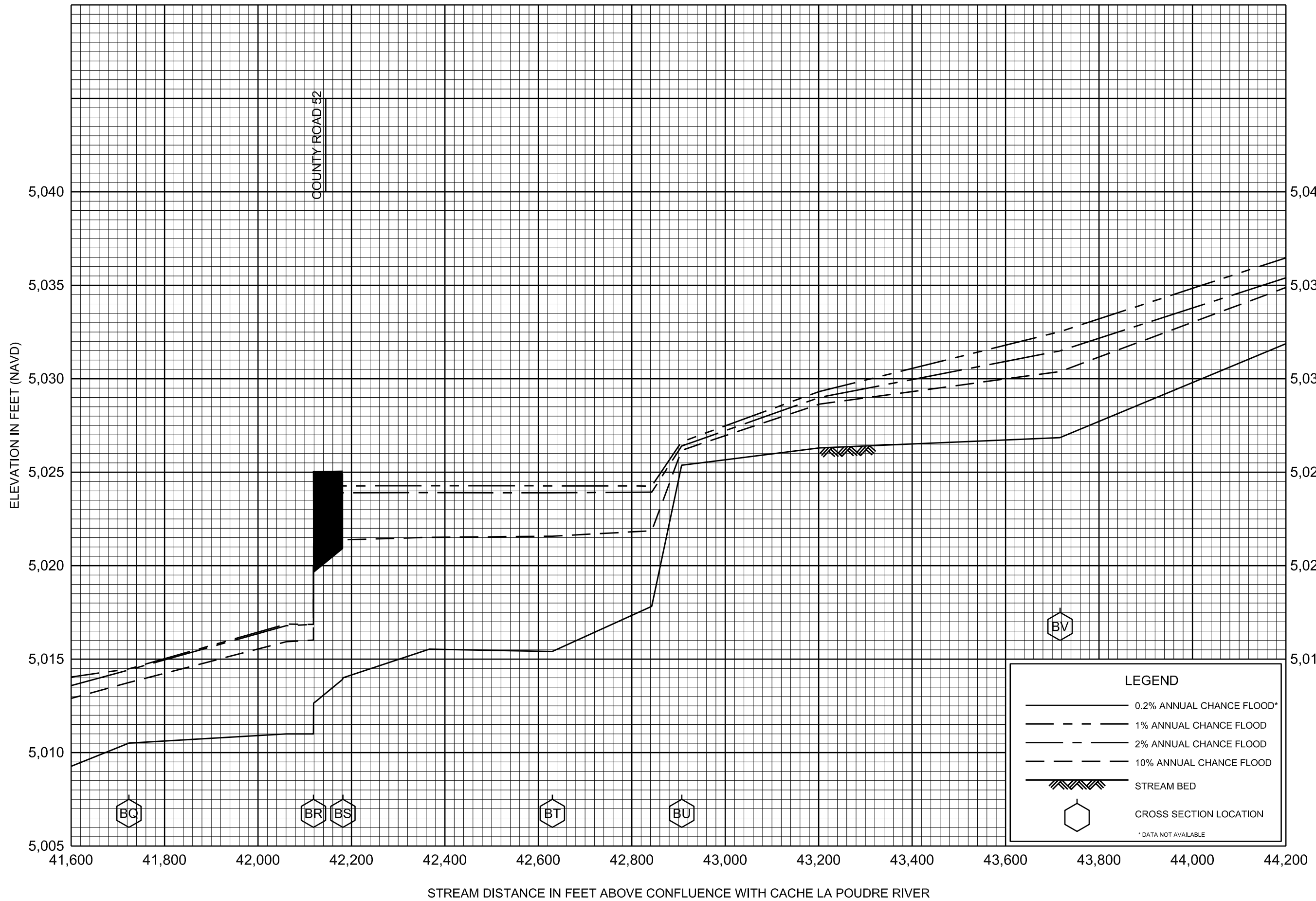
LARIMER COUNTY, CO  
AND INCORPORATED AREAS

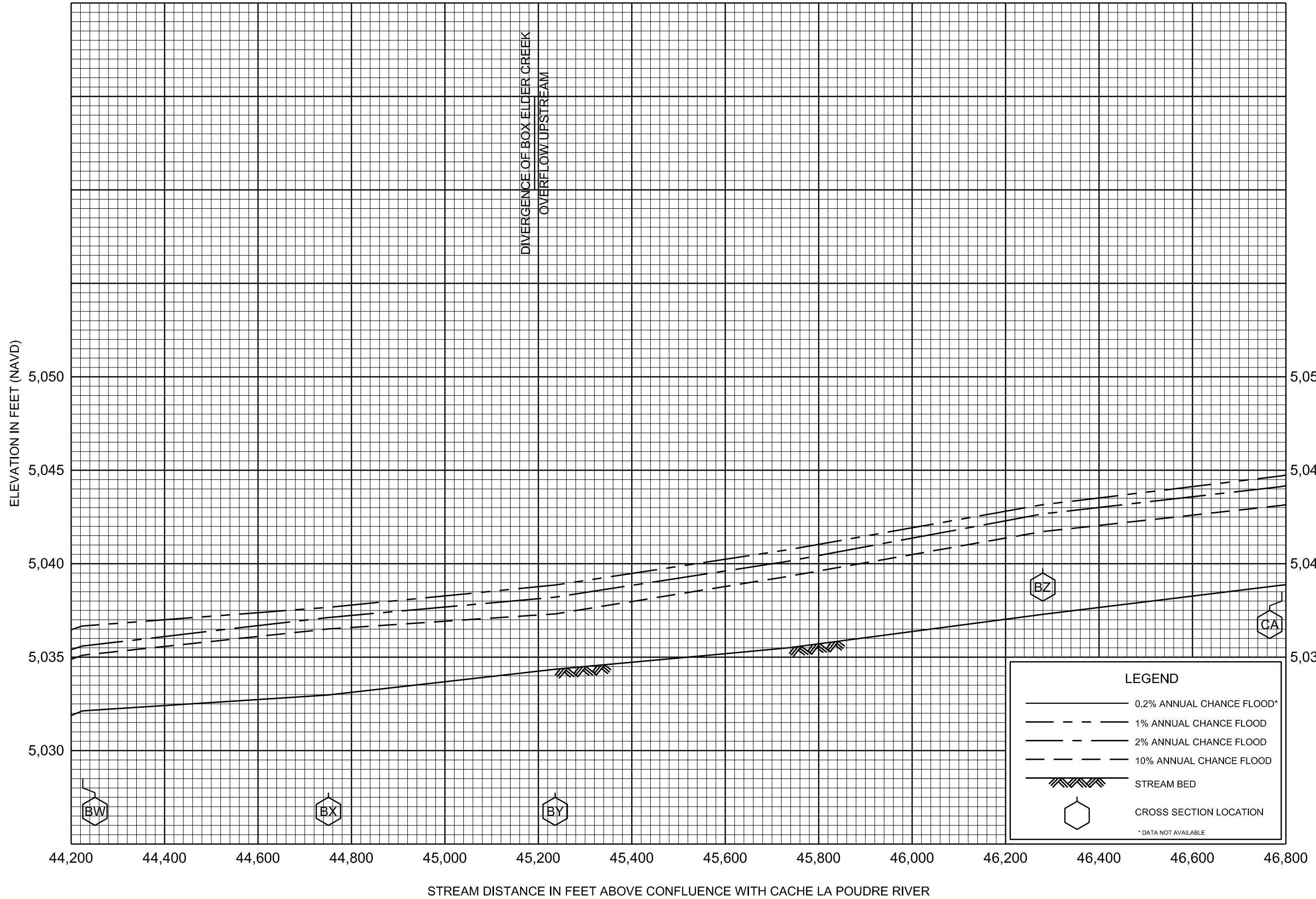
95P



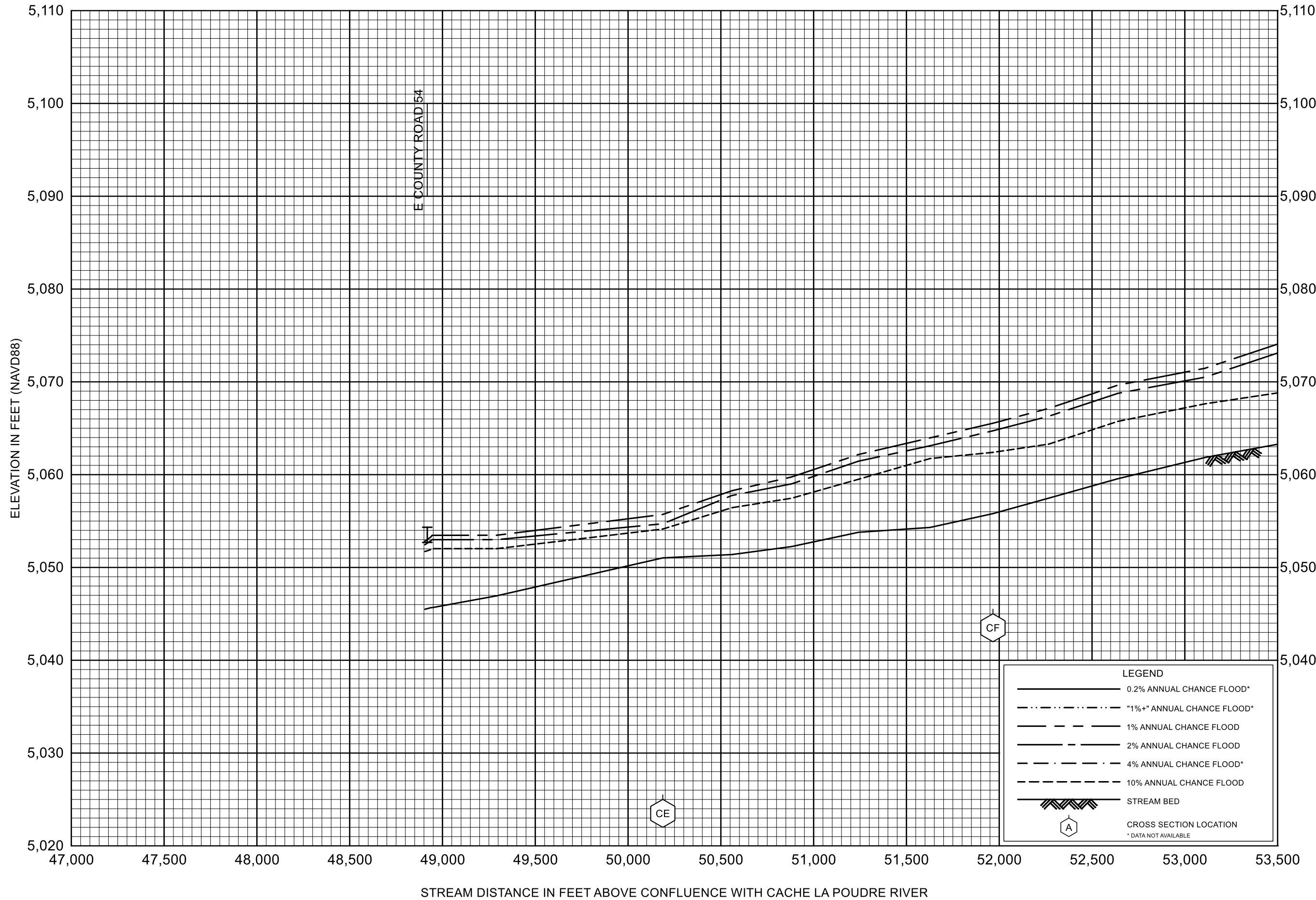


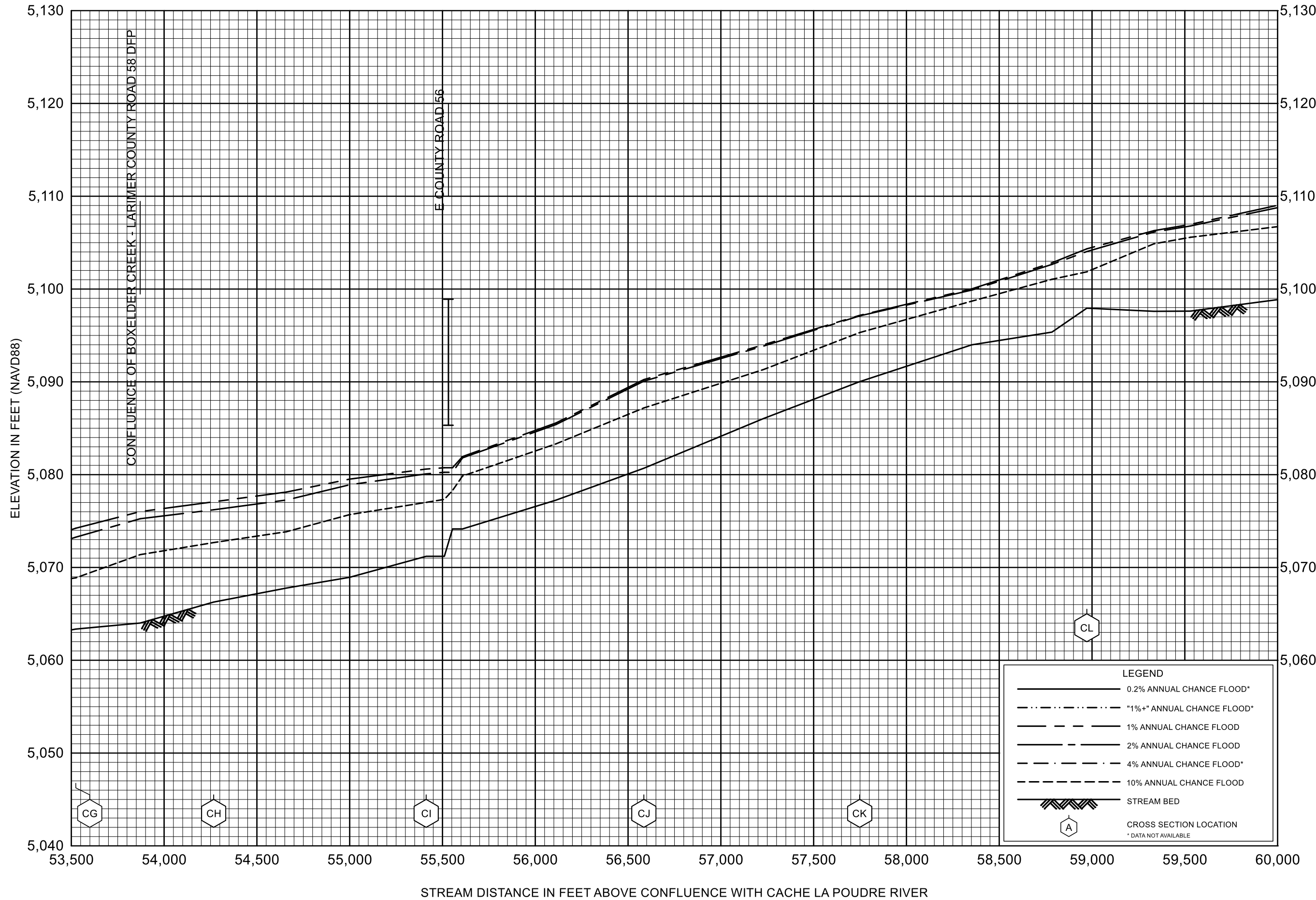










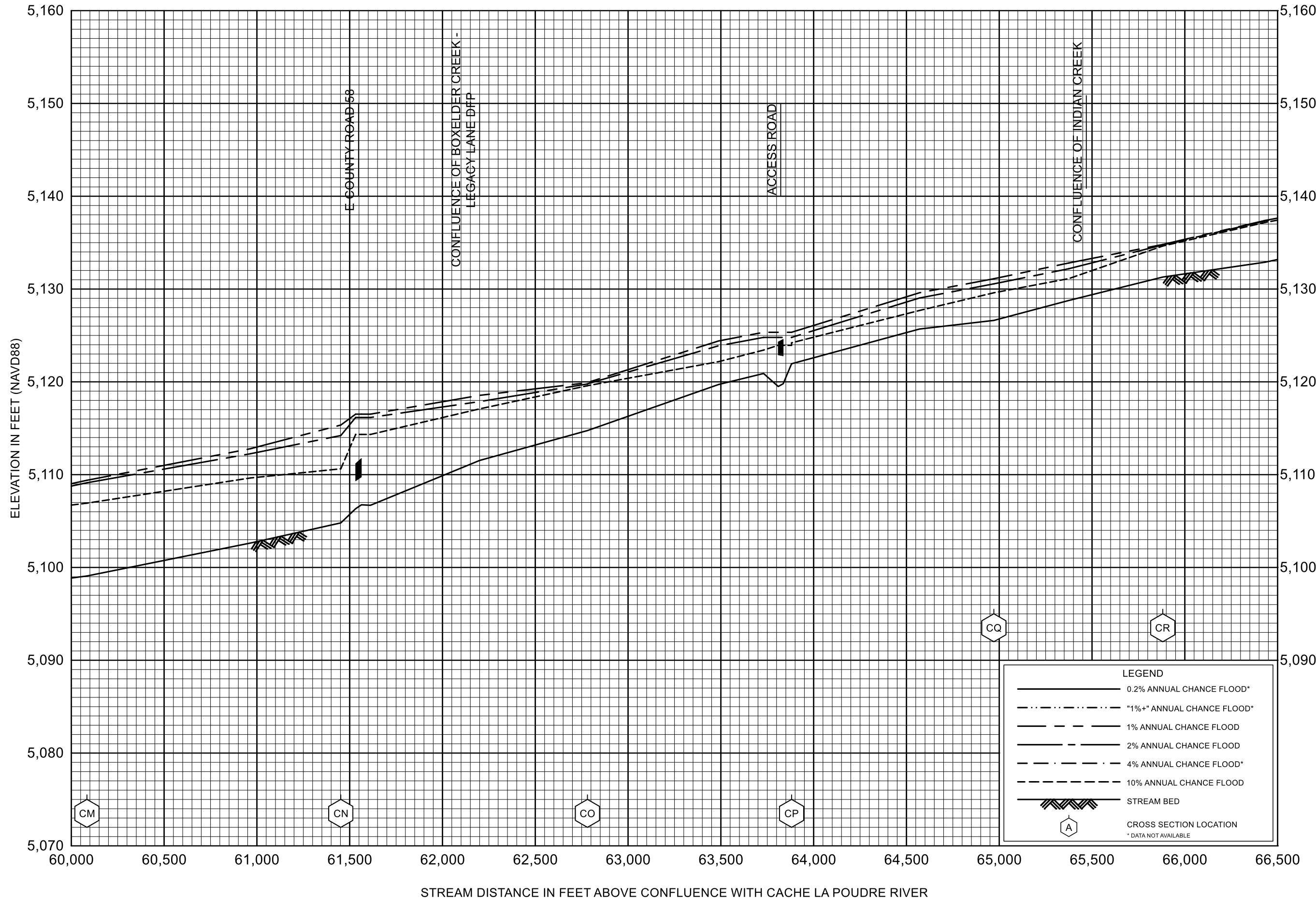


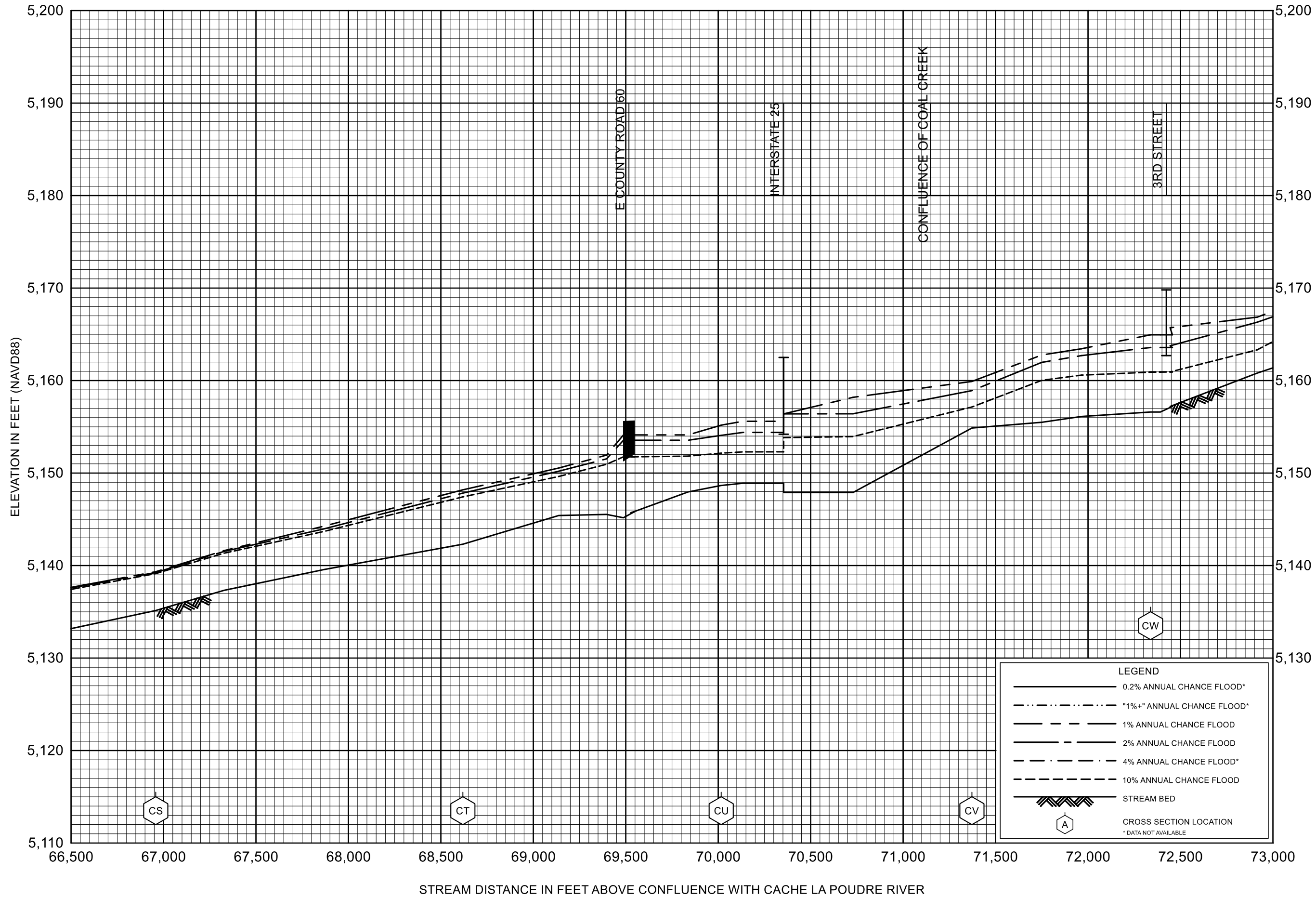
FLOOD PROFILES

BOXELDER CREEK

FEDERAL EMERGENCY MANAGEMENT AGENCY

LARIMER COUNTY, CO  
AND INCORPORATED AREAS



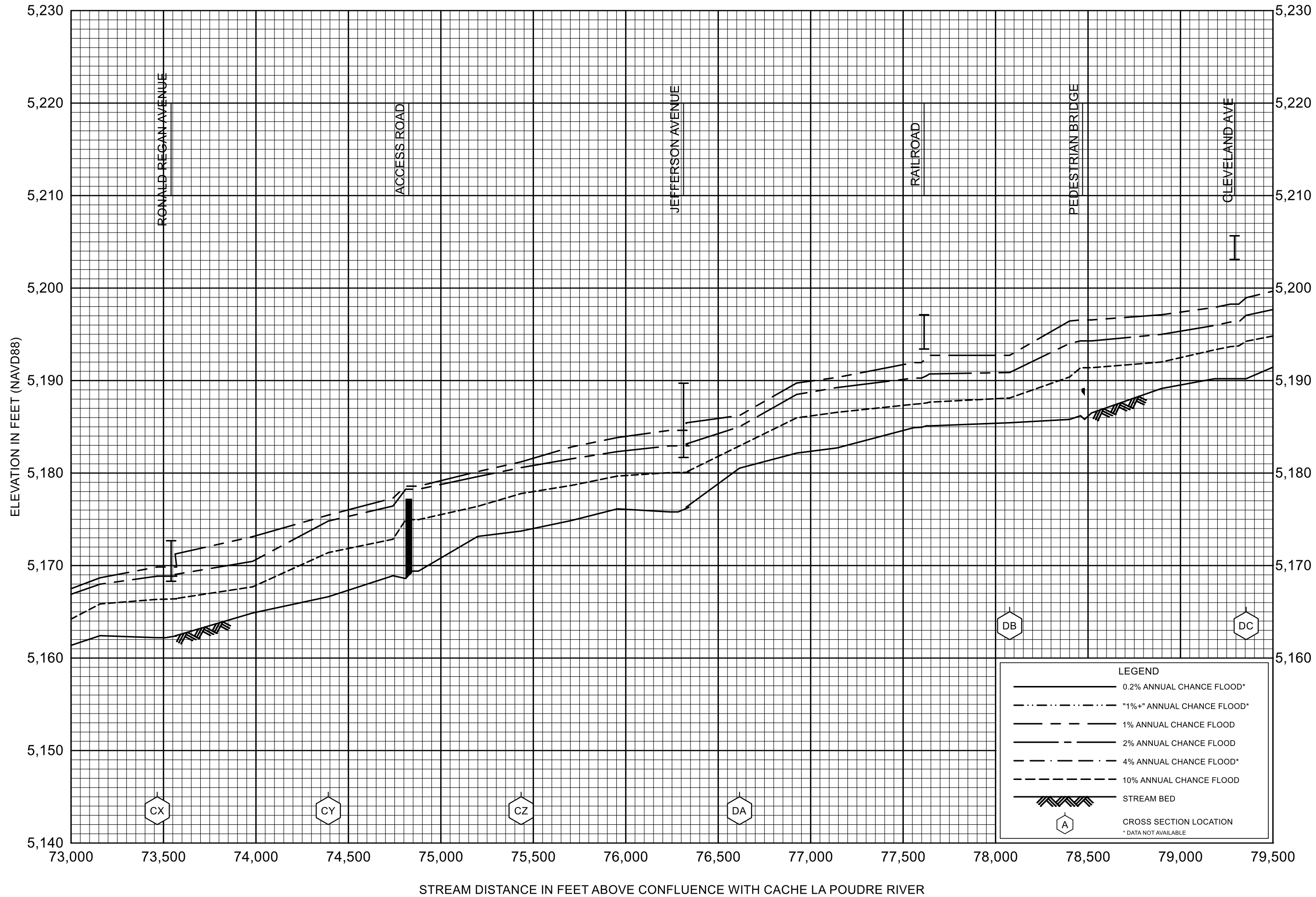


FLOOD PROFILES

BOXELDER CREEK

FEDERAL EMERGENCY MANAGEMENT AGENCY

LARIMER COUNTY, CO  
AND INCORPORATED AREAS



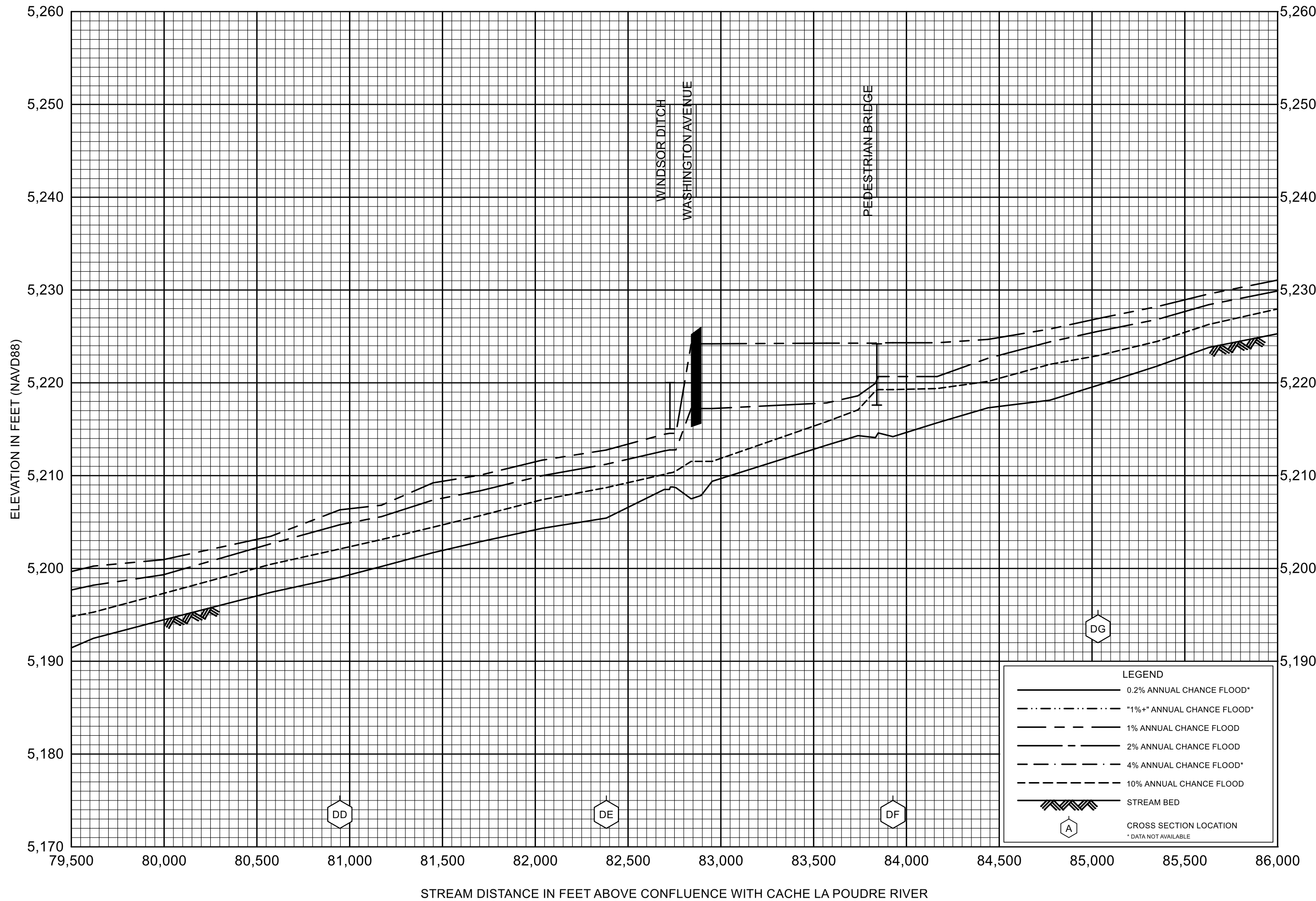
**FLOOD PROFILES**

**BOXELDER CREEK**

FEDERAL EMERGENCY MANAGEMENT AGENCY

**LARIMER COUNTY, CO**  
AND INCORPORATED AREAS

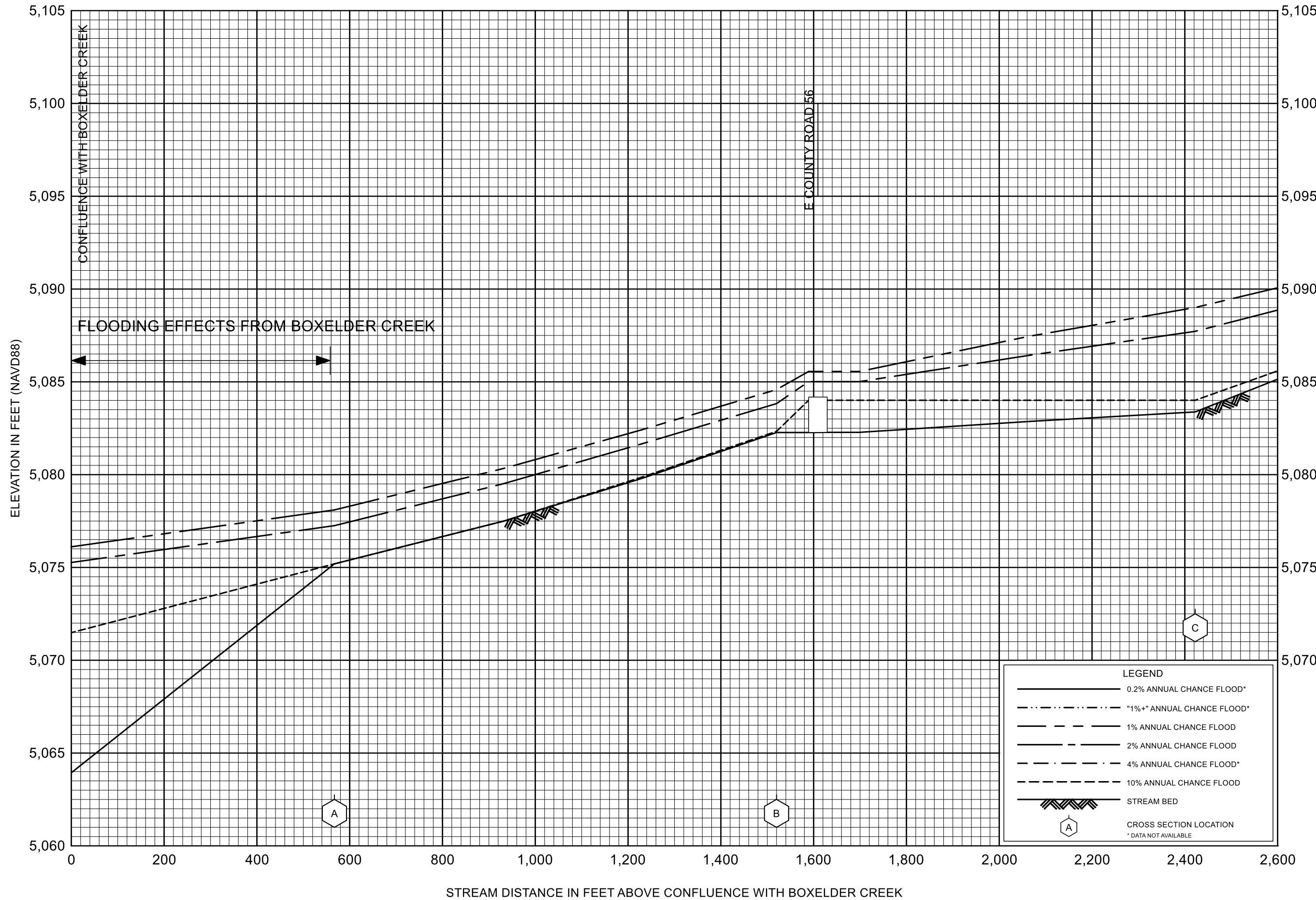




FLOOD PROFILES  
BOXELDER CREEK

FEDERAL EMERGENCY MANAGEMENT AGENCY  
LARIMER COUNTY, CO  
AND INCORPORATED AREAS

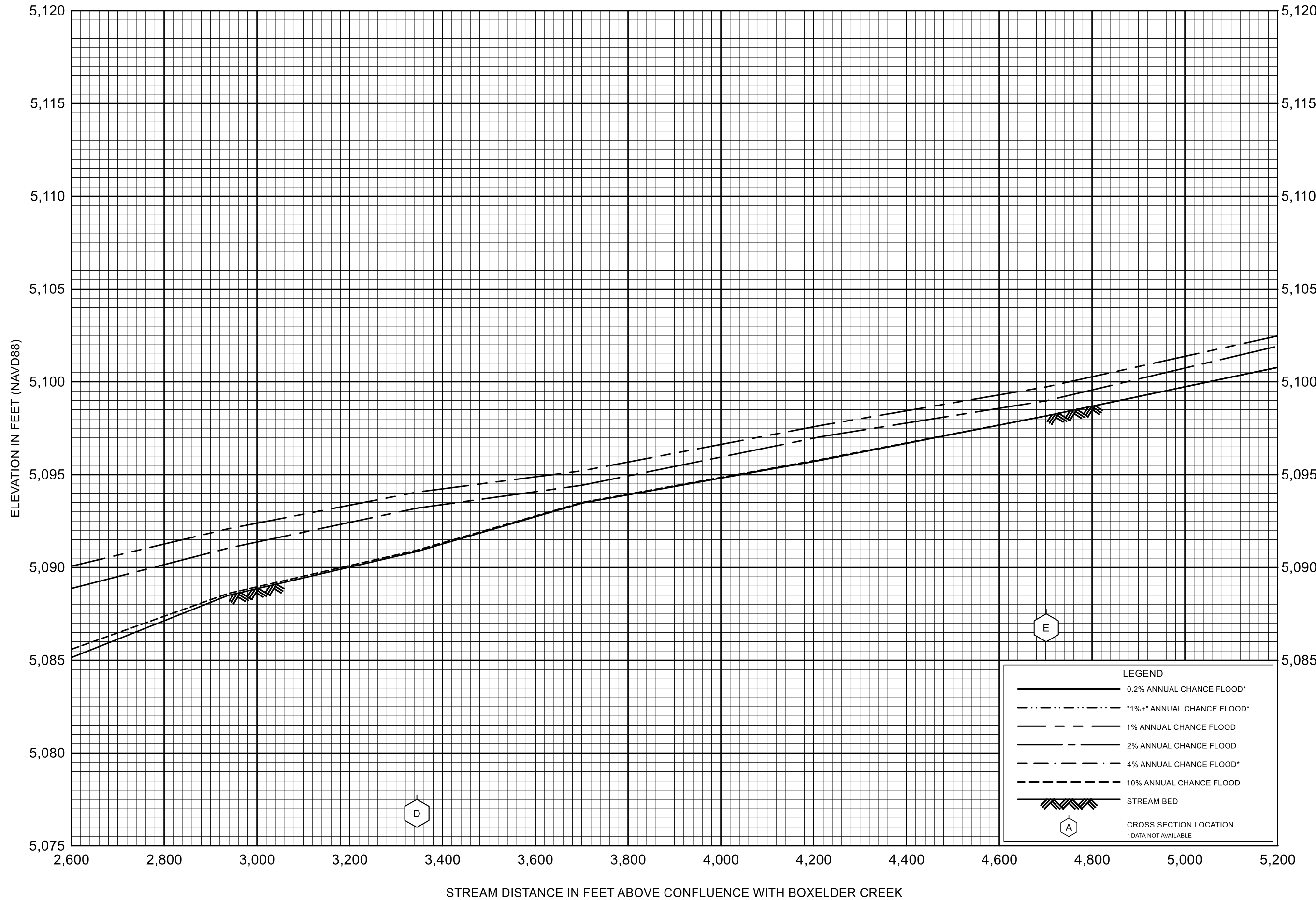




**FLOOD PROFILES**

**BOXELDER CREEK - LARIMER COUNTY ROAD 58 DFP**

FEDERAL EMERGENCY MANAGEMENT AGENCY  
**LARIMER COUNTY, CO**  
 AND INCORPORATED AREAS

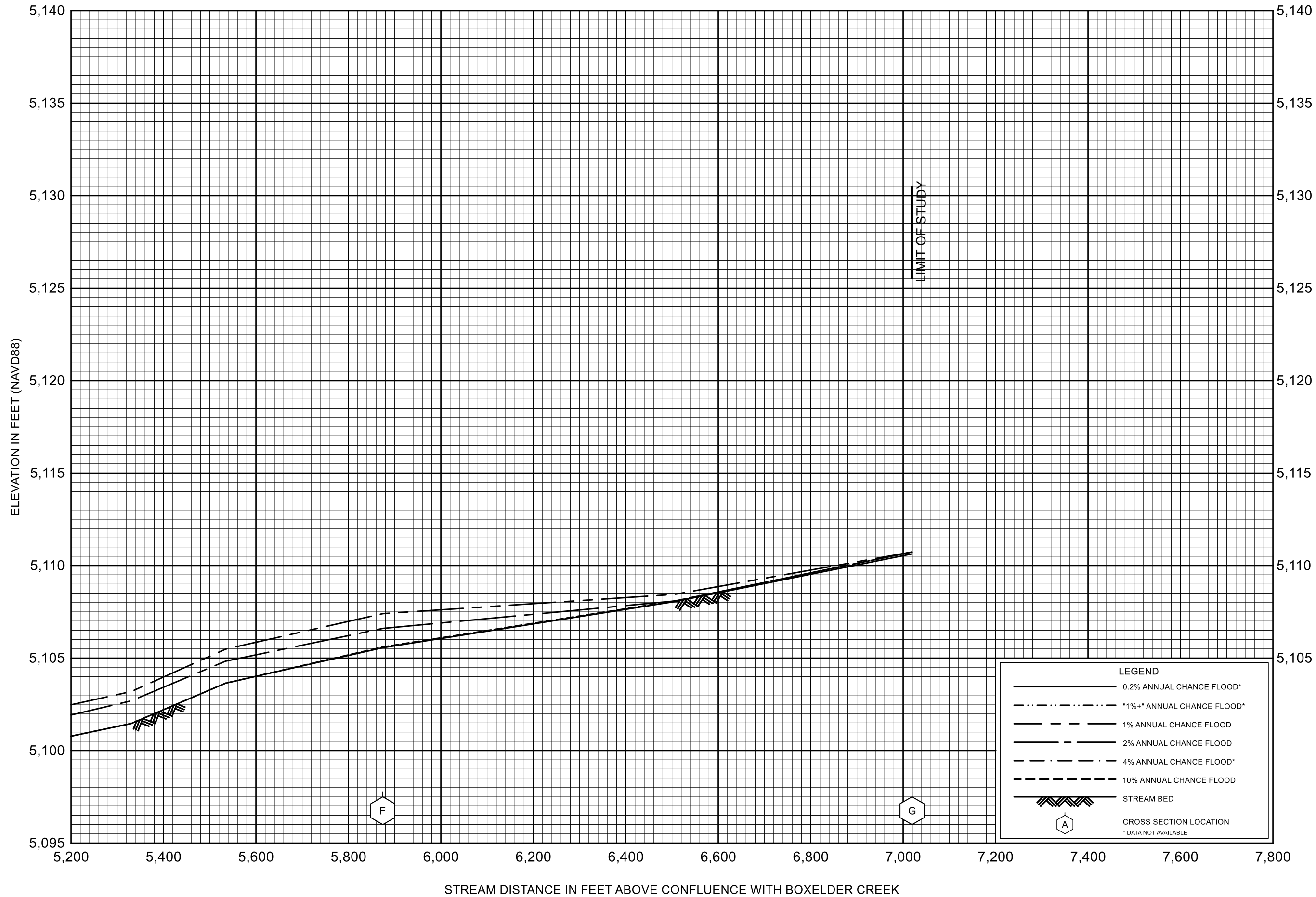


FLOOD PROFILES

BOXELDER CREEK - LARIMER COUNTY ROAD 58 DFP

FEDERAL EMERGENCY MANAGEMENT AGENCY

LARIMER COUNTY, CO  
AND INCORPORATED AREAS

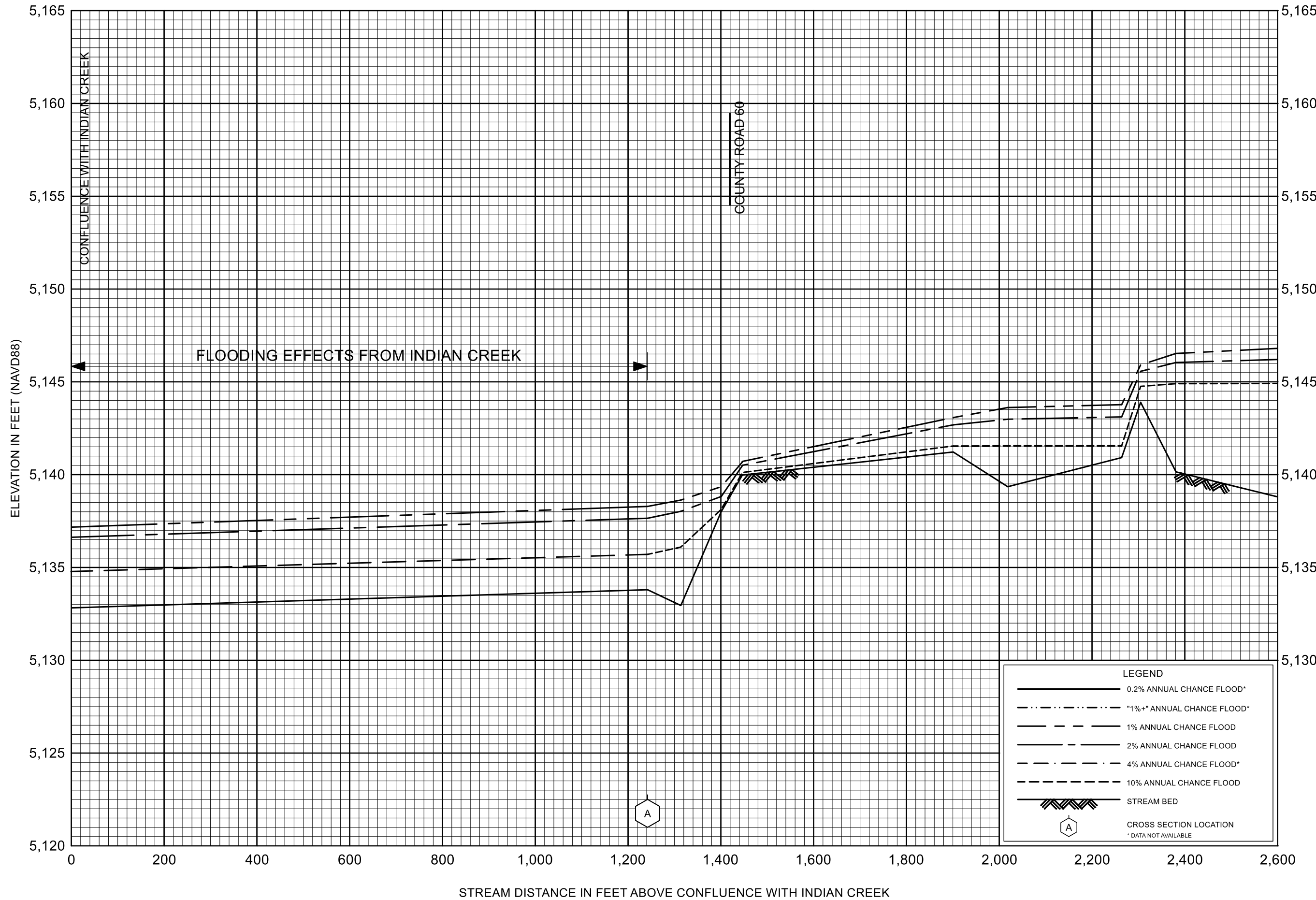


**FLOOD PROFILES**

**BOXELDER CREEK - LARIMER COUNTY ROAD 58 DFP**

FEDERAL EMERGENCY MANAGEMENT AGENCY

**LARIMER COUNTY, CO**  
AND INCORPORATED AREAS

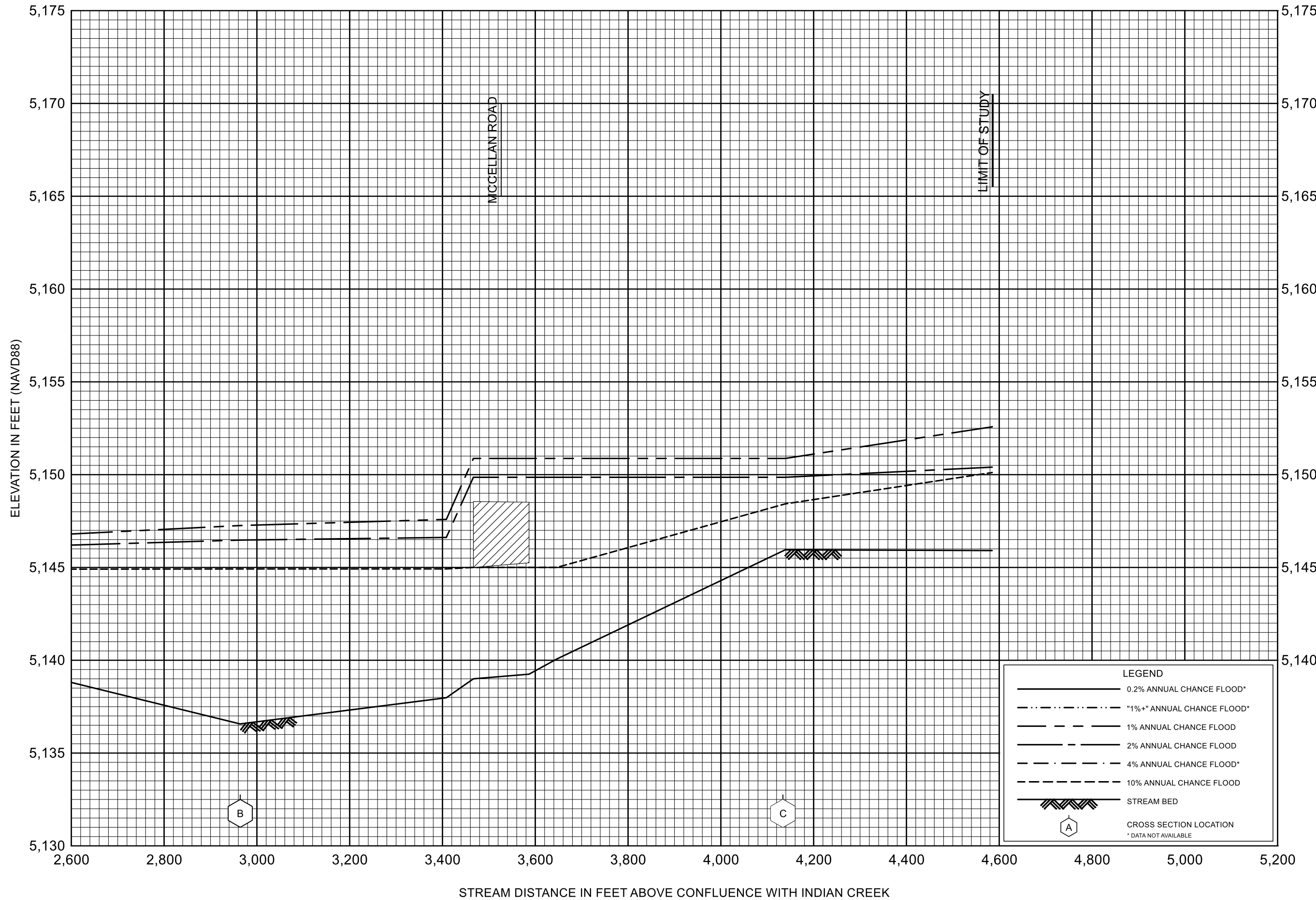


FLOOD PROFILES

BOXELDER CREEK - LARIMER COUNTY ROAD 60 DFP

FEDERAL EMERGENCY MANAGEMENT AGENCY

LARIMER COUNTY, CO  
AND INCORPORATED AREAS

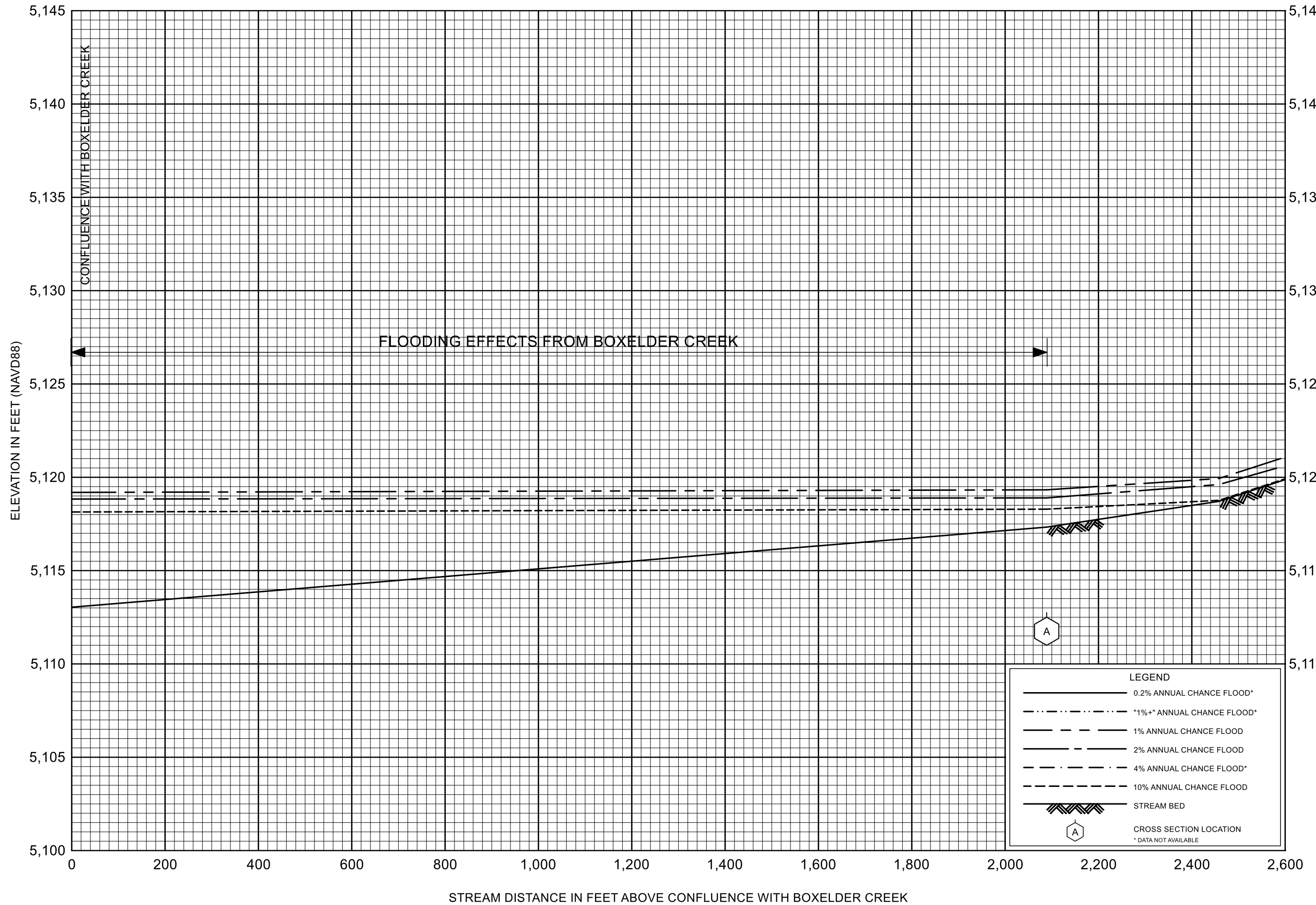


FLOOD PROFILES

BOXELDER CREEK - LARIMER COUNTY ROAD 60 DFP

FEDERAL EMERGENCY MANAGEMENT AGENCY

LARIMER COUNTY, CO  
AND INCORPORATED AREAS

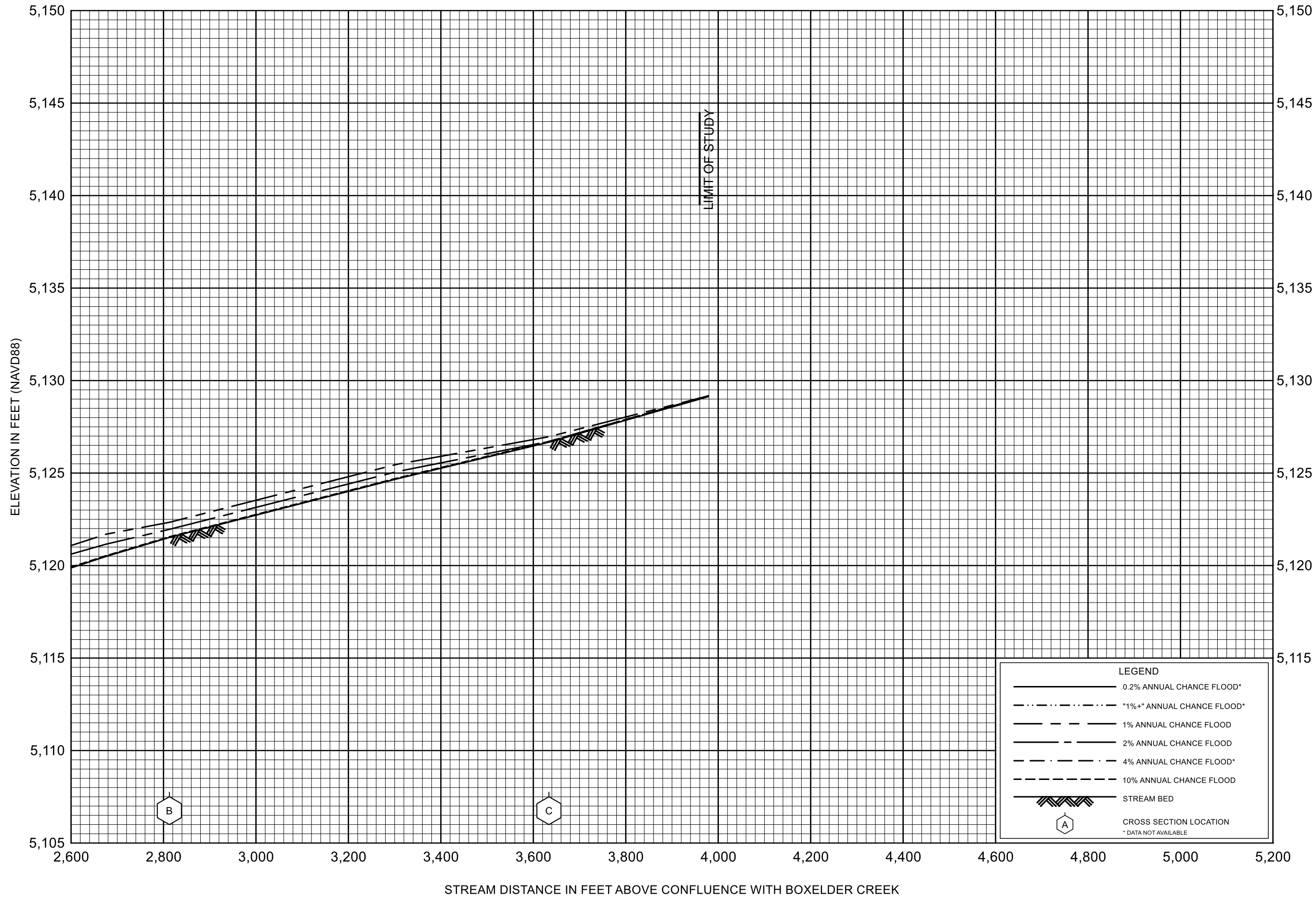


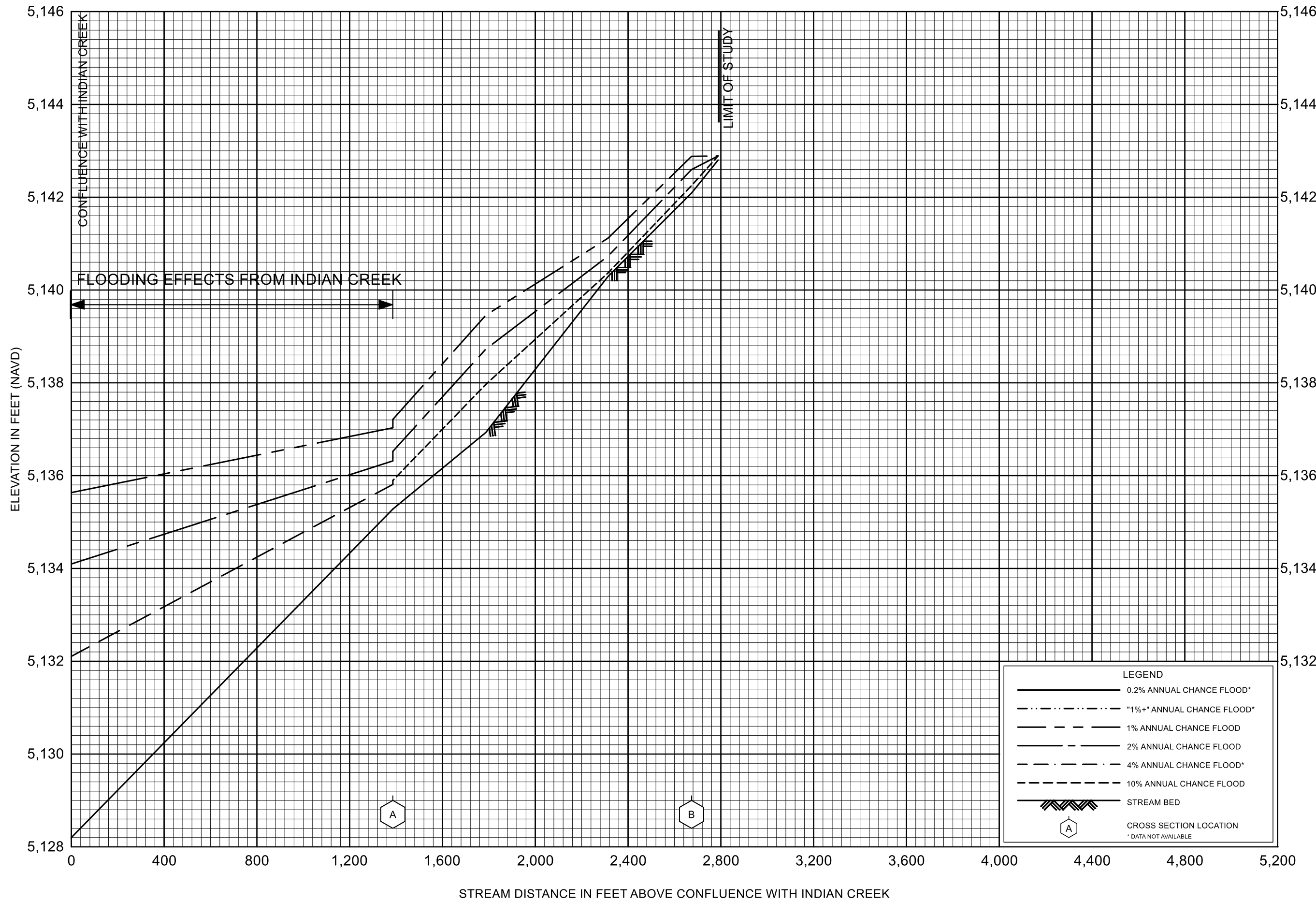
FLOOD PROFILES

BOXELDER CREEK - LEGACY LANE DFP

FEDERAL EMERGENCY MANAGEMENT AGENCY  
 LARIMER COUNTY, CO  
 AND INCORPORATED AREAS





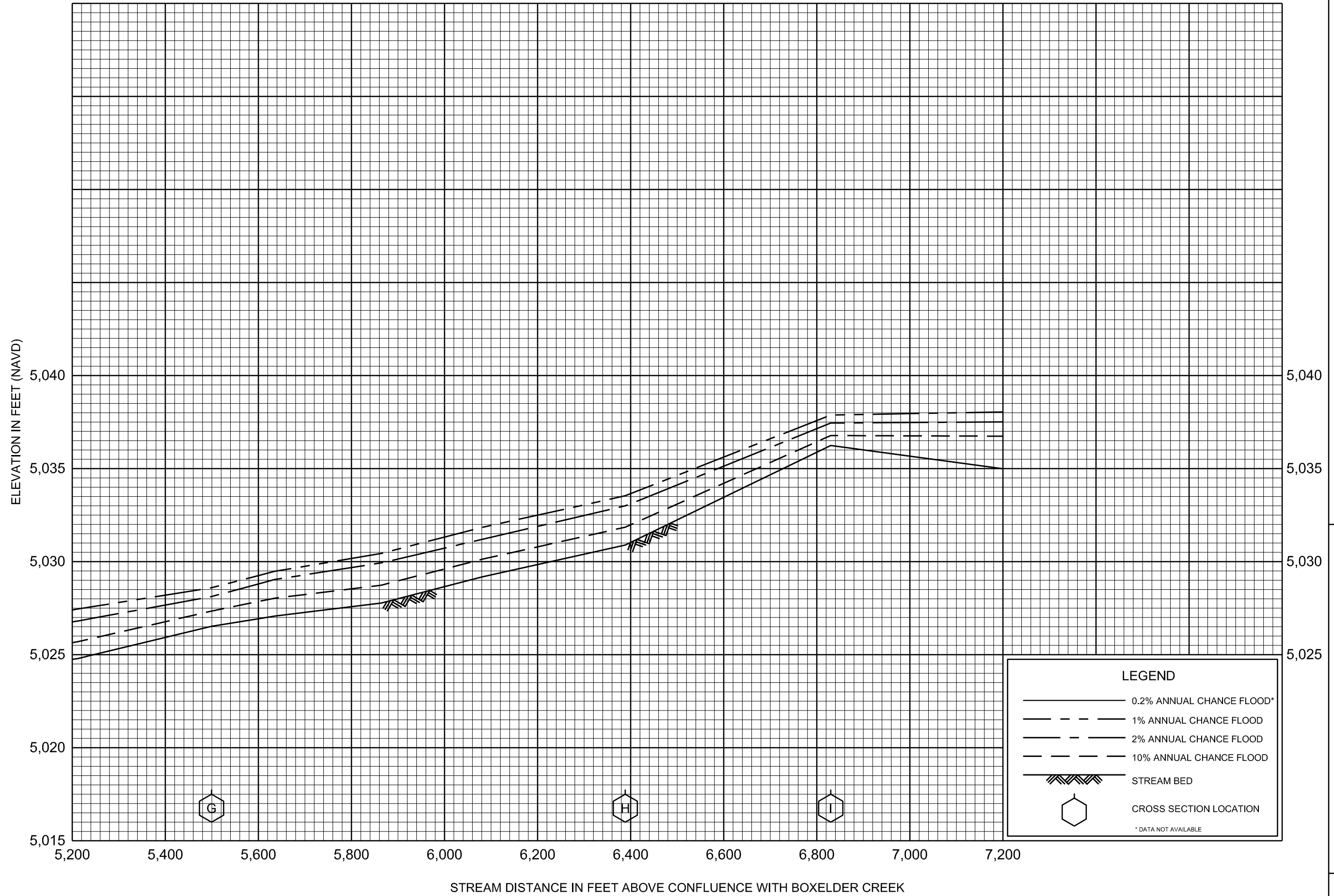


FLOOD PROFILES  
BOXELDER CREEK DFP

FEDERAL EMERGENCY MANAGEMENT AGENCY  
LARAMIE COUNTY, CO  
AND INCORPORATED AREAS





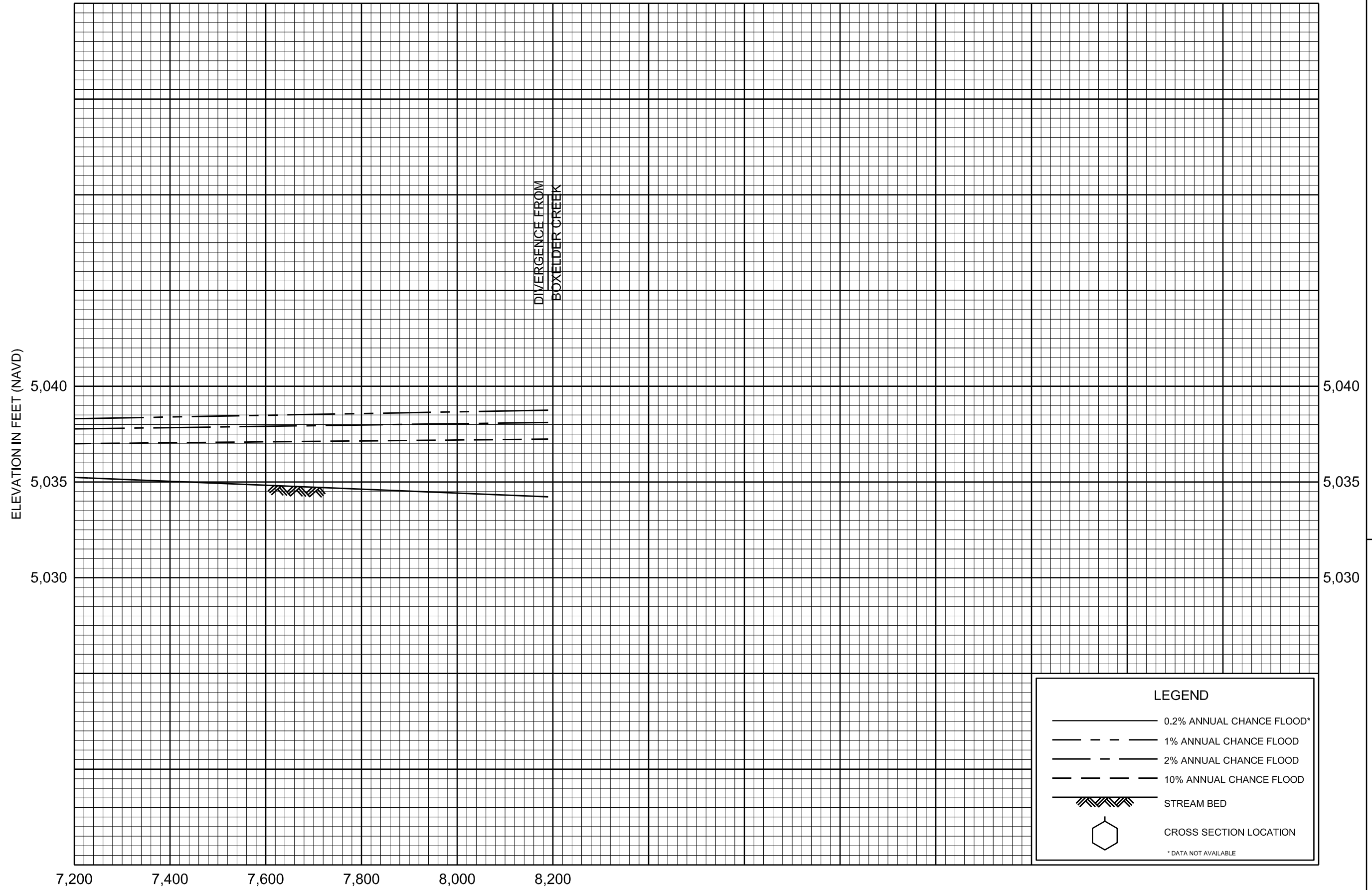


FLOOD PROFILES

BOXELDER CREEK OVERFLOW UPSTREAM

FEDERAL EMERGENCY MANAGEMENT AGENCY

LARIMER COUNTY, CO  
AND INCORPORATED AREAS



STREAM DISTANCE IN FEET ABOVE CONFLUENCE WITH BOXELDER CREEK

FLOOD PROFILES

BOXELDER CREEK OVERFLOW UPSTREAM

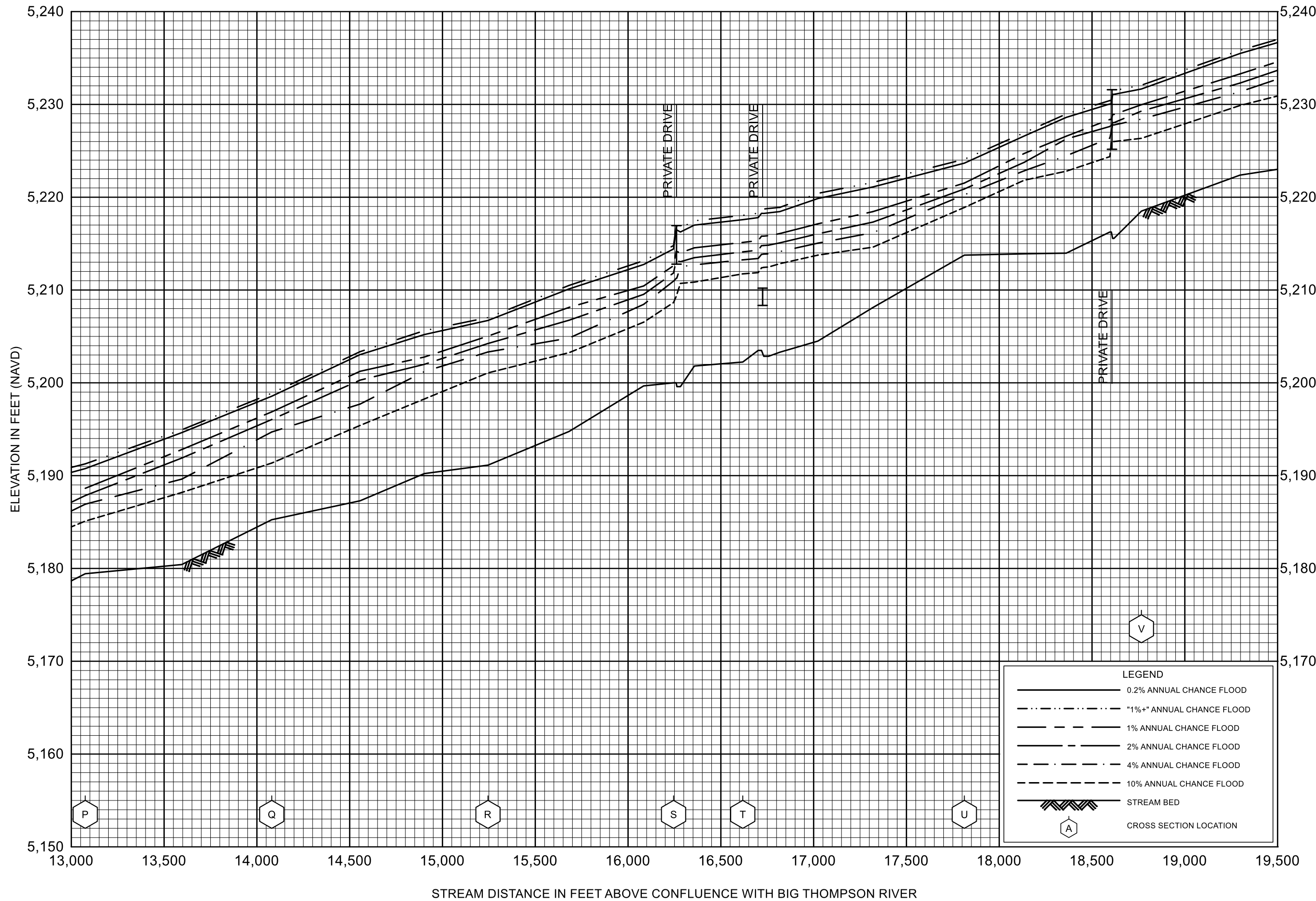
FEDERAL EMERGENCY MANAGEMENT AGENCY

LARIMER COUNTY, CO  
AND INCORPORATED AREAS



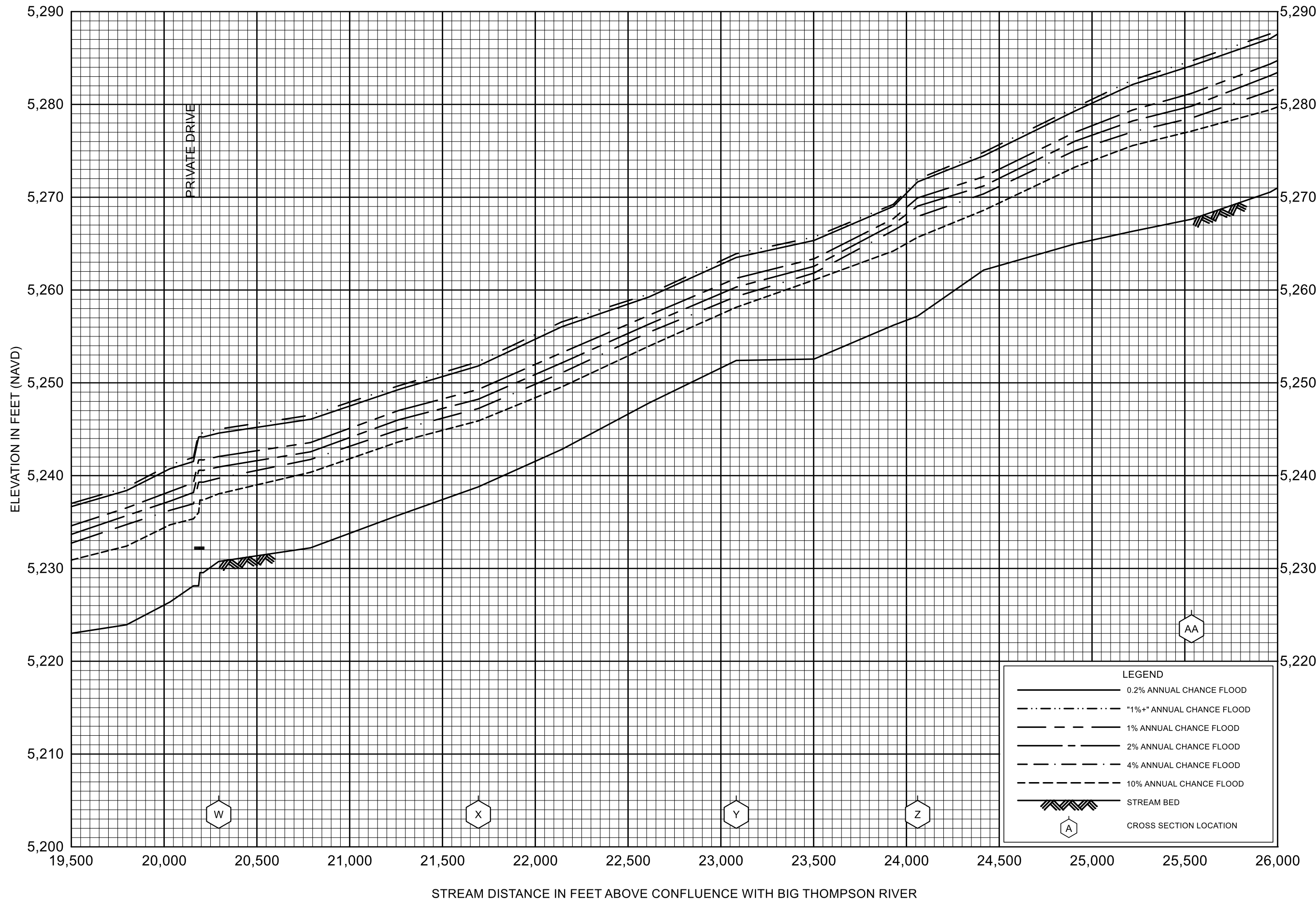






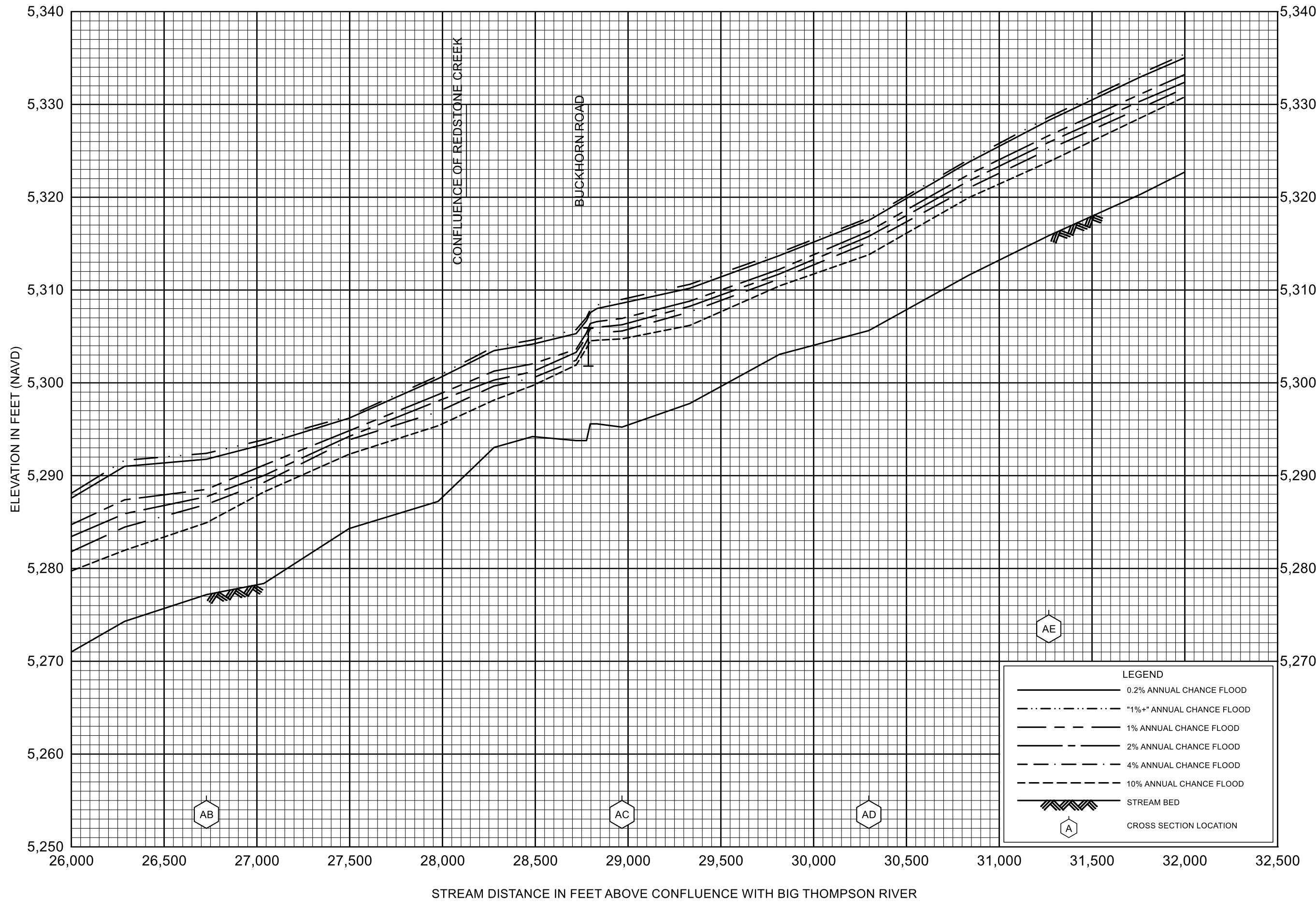
FLOOD PROFILES  
BUCKHORN CREEK

FEDERAL EMERGENCY MANAGEMENT AGENCY  
LARAMIE COUNTY, CO  
AND INCORPORATED AREAS



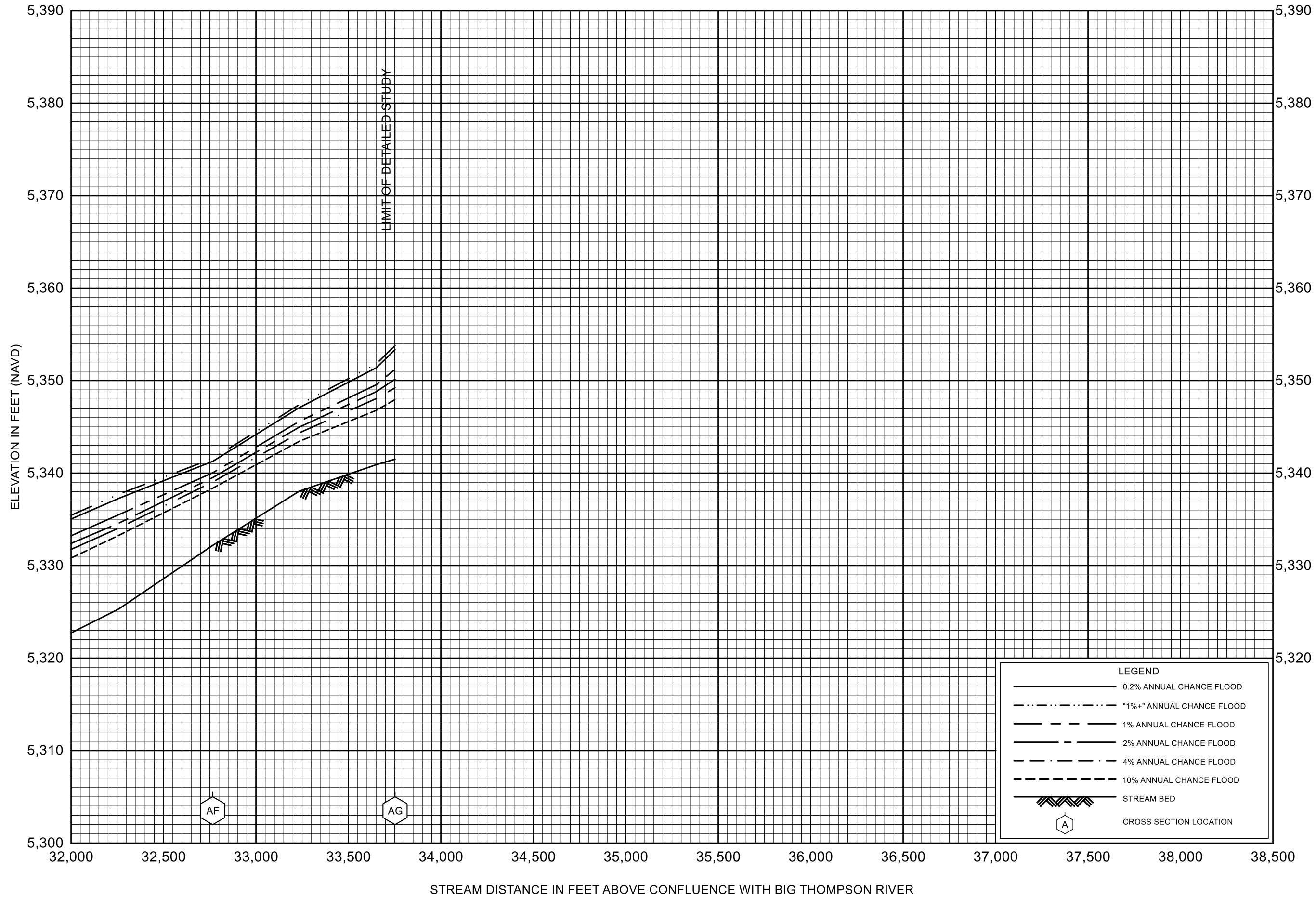
FLOOD PROFILES  
BUCKHORN CREEK

FEDERAL EMERGENCY MANAGEMENT AGENCY  
LARAMIE COUNTY, CO  
AND INCORPORATED AREAS



FLOOD PROFILES  
BUCKHORN CREEK

FEDERAL EMERGENCY MANAGEMENT AGENCY  
LARIMER COUNTY, CO  
AND INCORPORATED AREAS

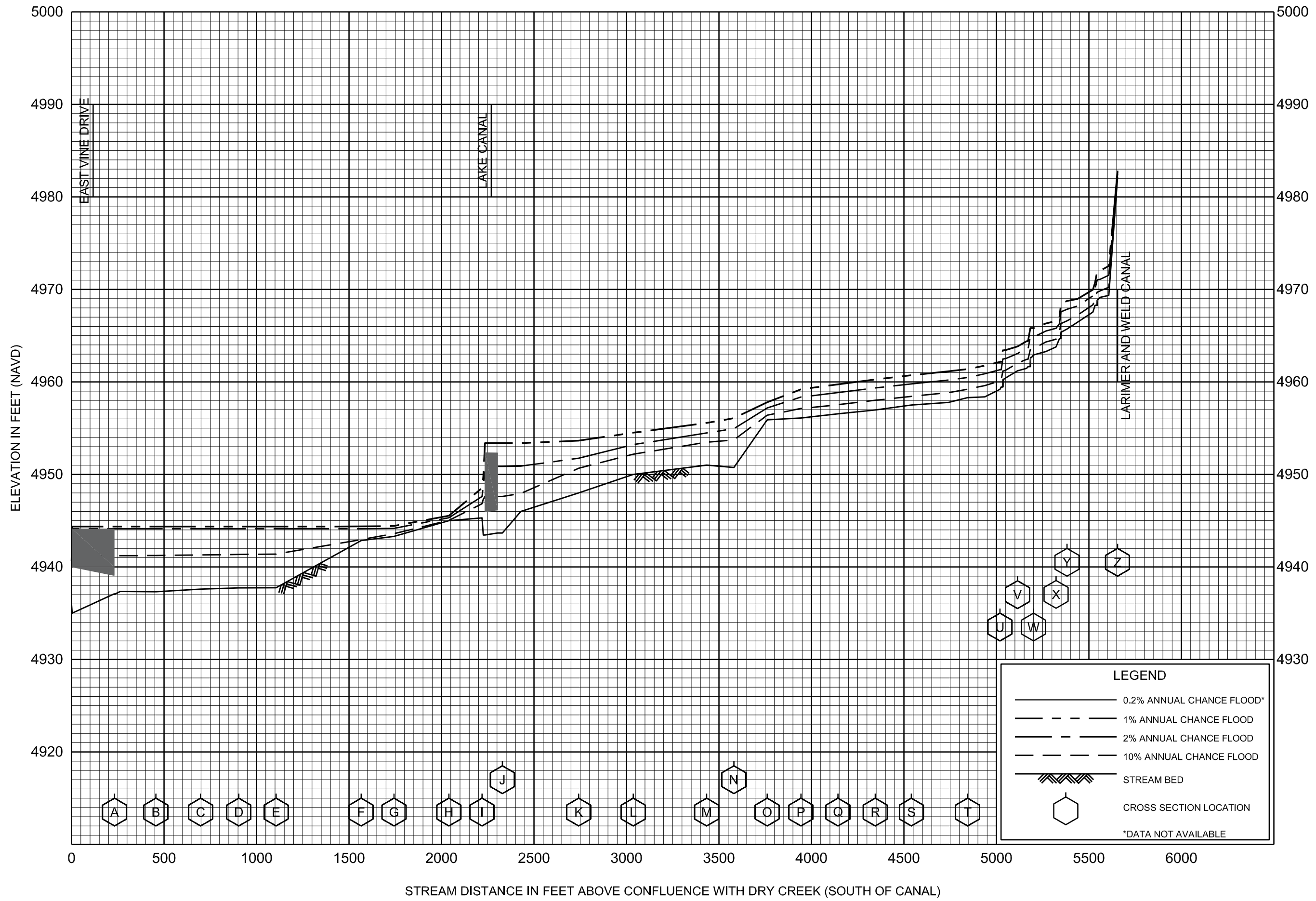


FLOOD PROFILES

BUCKHORN CREEK

FEDERAL EMERGENCY MANAGEMENT AGENCY

LARIMER COUNTY, CO  
AND INCORPORATED AREAS

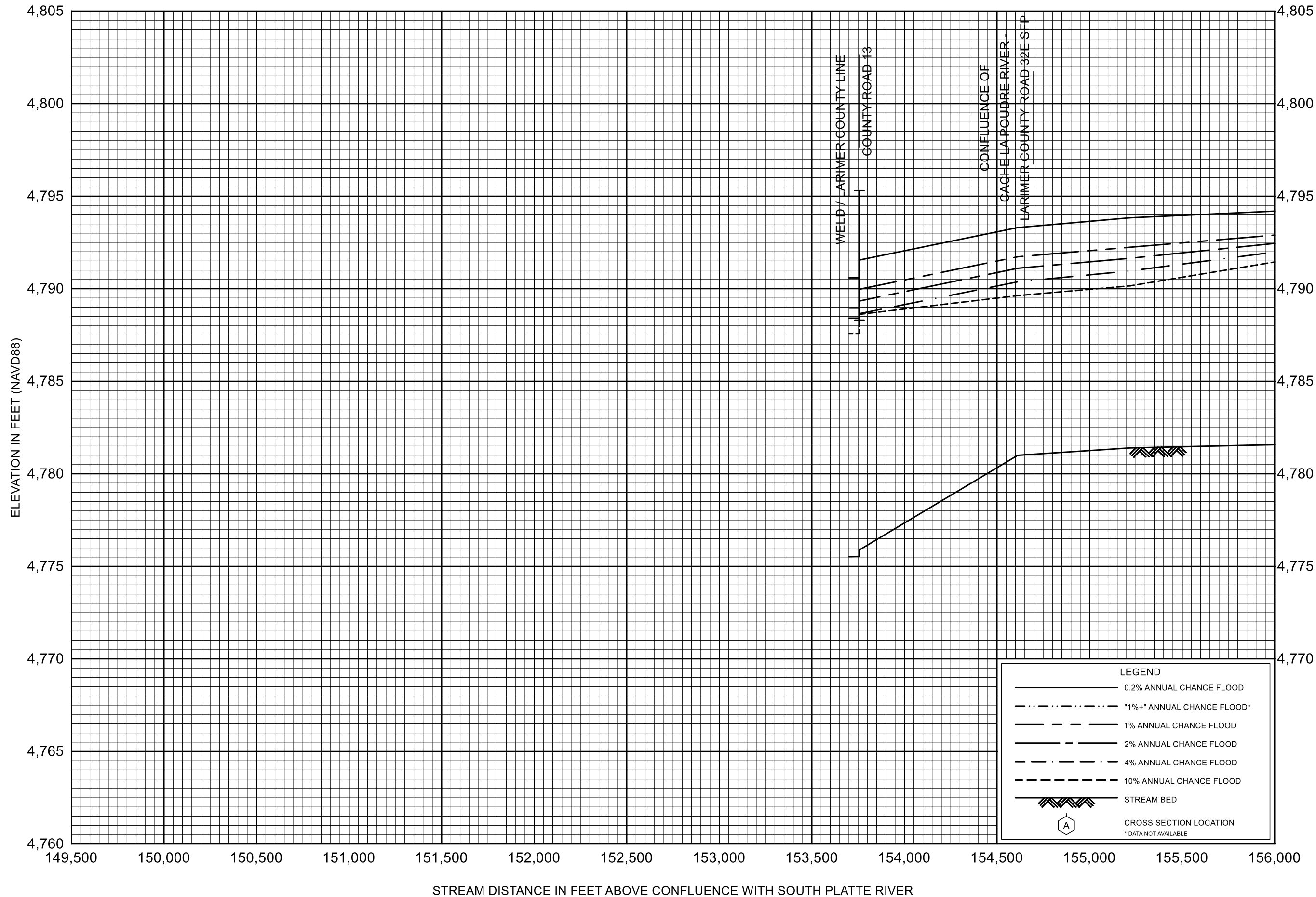


FLOOD PROFILES

EAST VINE DIVERSION

FEDERAL EMERGENCY MANAGEMENT AGENCY

LARIMER COUNTY, CO  
AND INCORPORATED AREAS

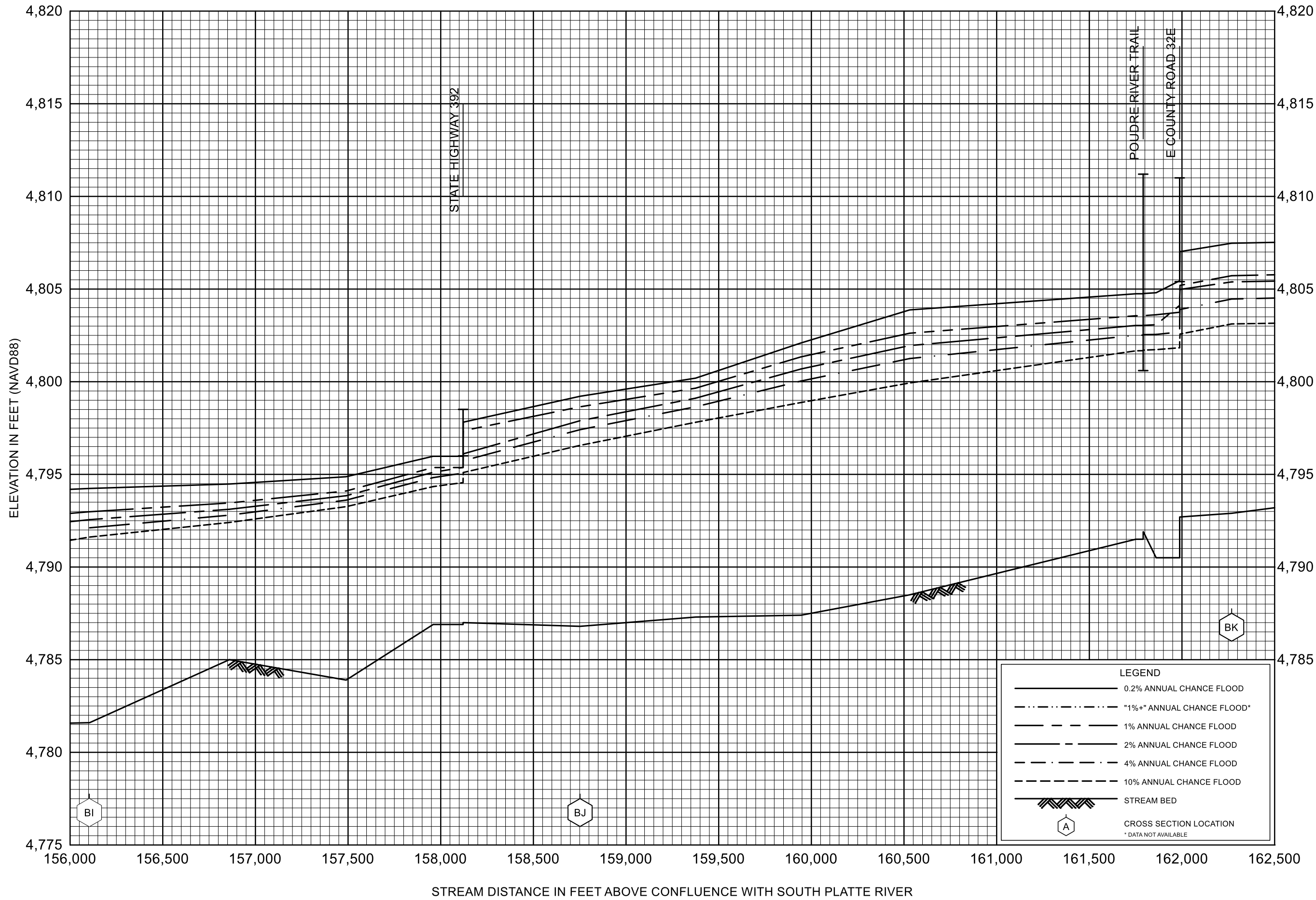


FLOOD PROFILES

CACHE LA POUDRE RIVER

FEDERAL EMERGENCY MANAGEMENT AGENCY

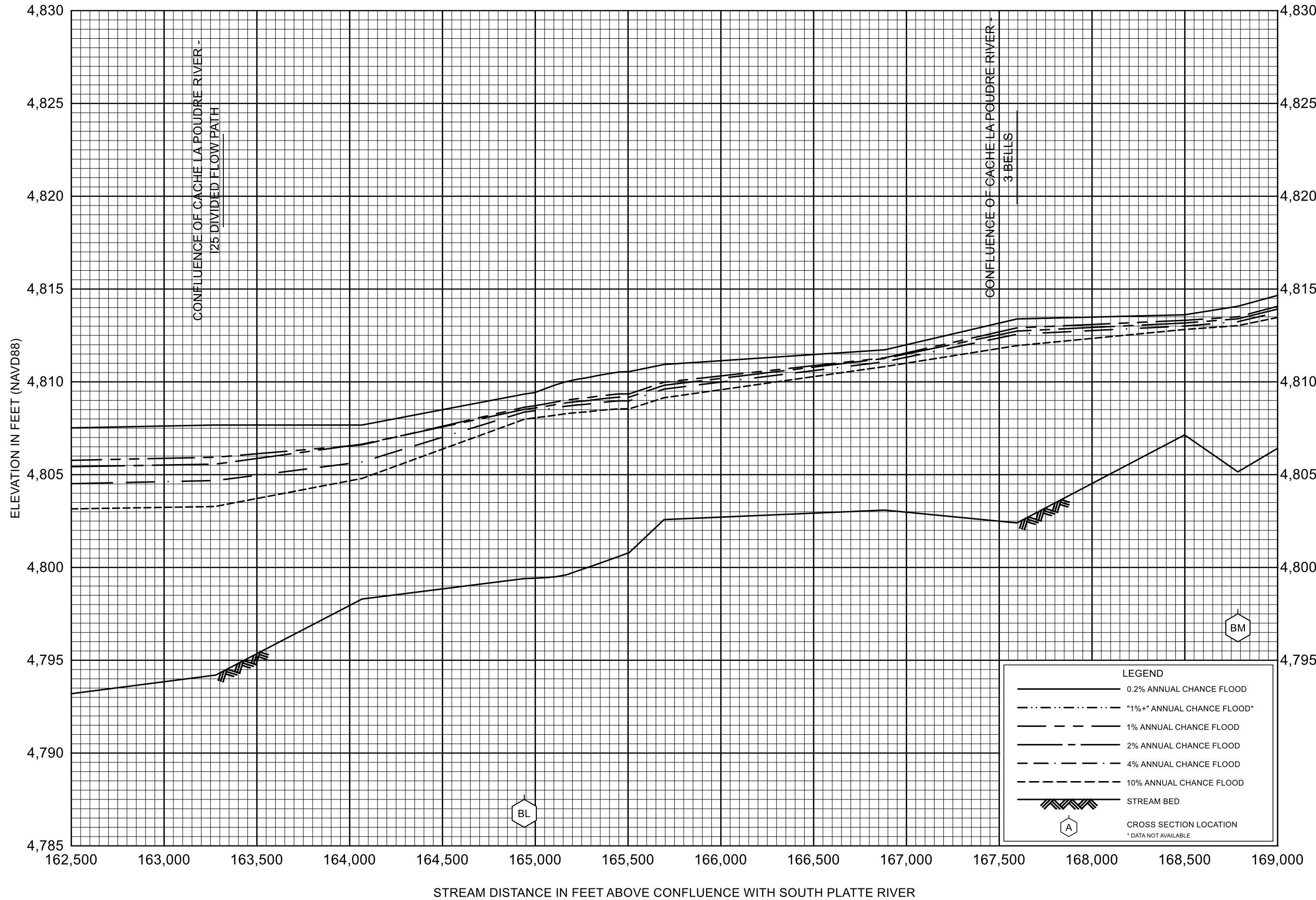
WELD COUNTY, CO  
AND INCORPORATED AREAS



FLOOD PROFILES

CACHE LA POUDRE RIVER

FEDERAL EMERGENCY MANAGEMENT AGENCY  
 LARIMER / WELD COUNTY, CO  
 AND INCORPORATED AREAS



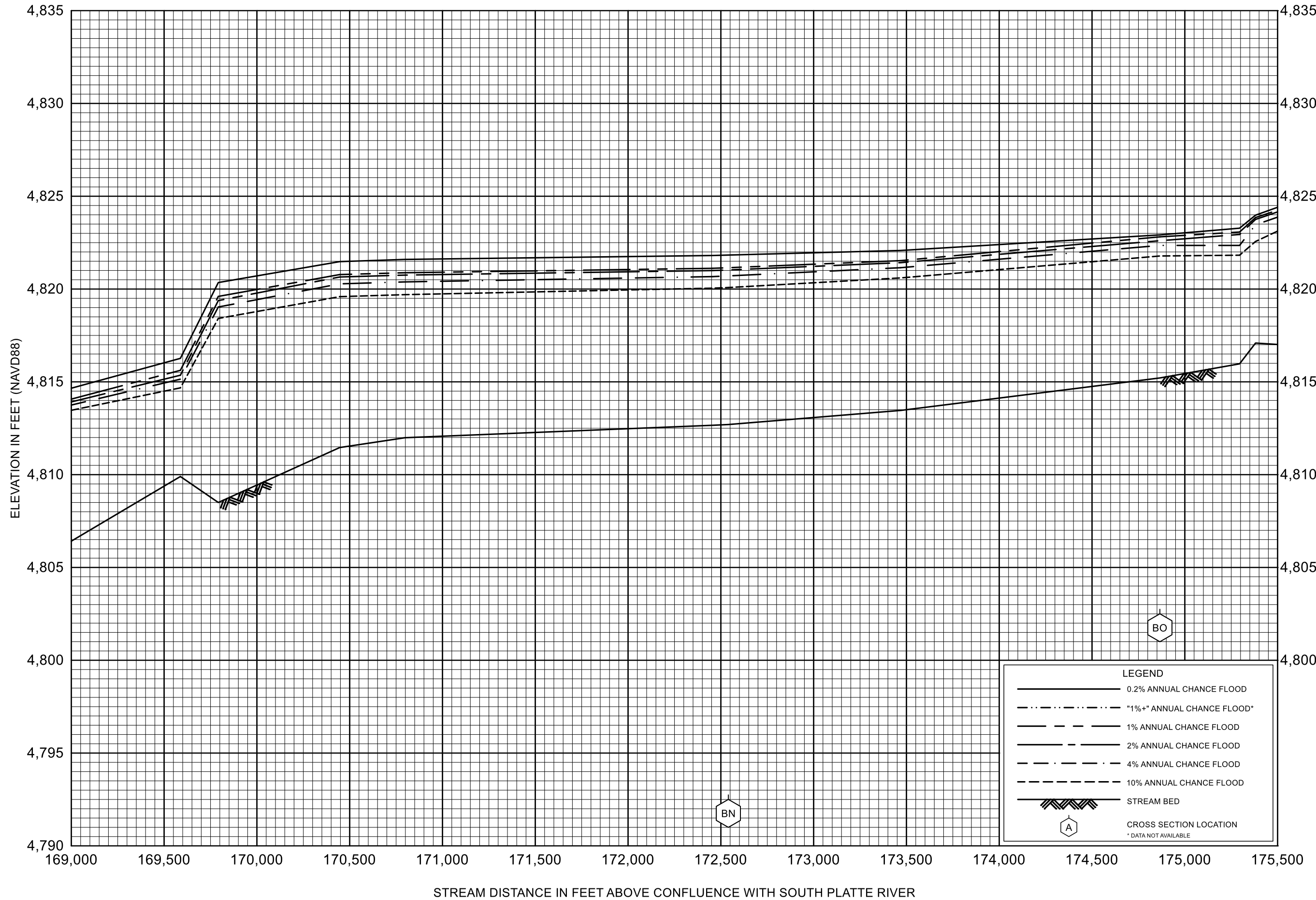
FLOOD PROFILES

CACHE LA POUVRE RIVER

FEDERAL EMERGENCY MANAGEMENT AGENCY

LARIMER COUNTY, CO  
AND INCORPORATED AREAS

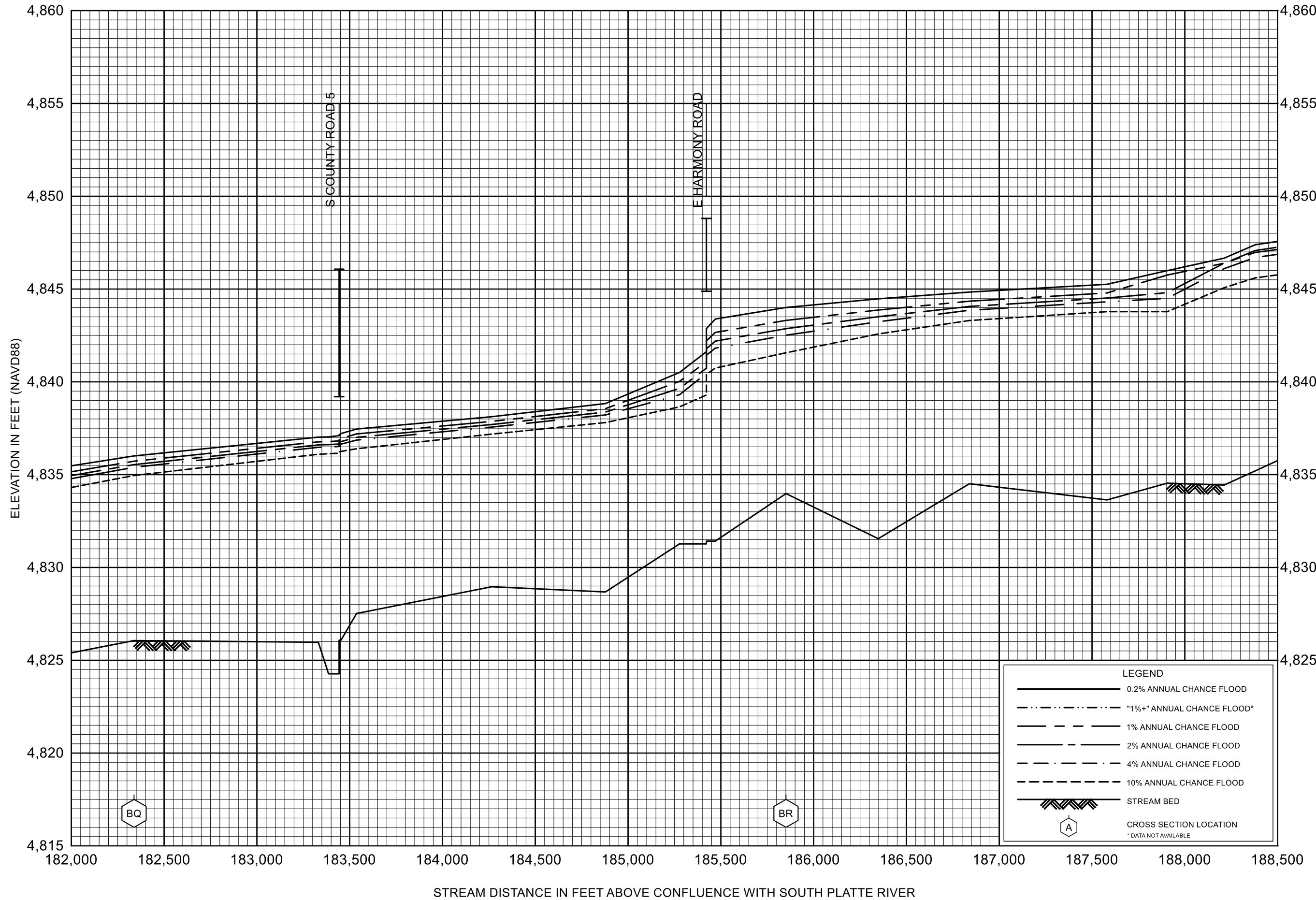




FLOOD PROFILES  
CACHE LA POUVRE RIVER

FEDERAL EMERGENCY MANAGEMENT AGENCY  
LARIMER COUNTY, CO  
AND INCORPORATED AREAS



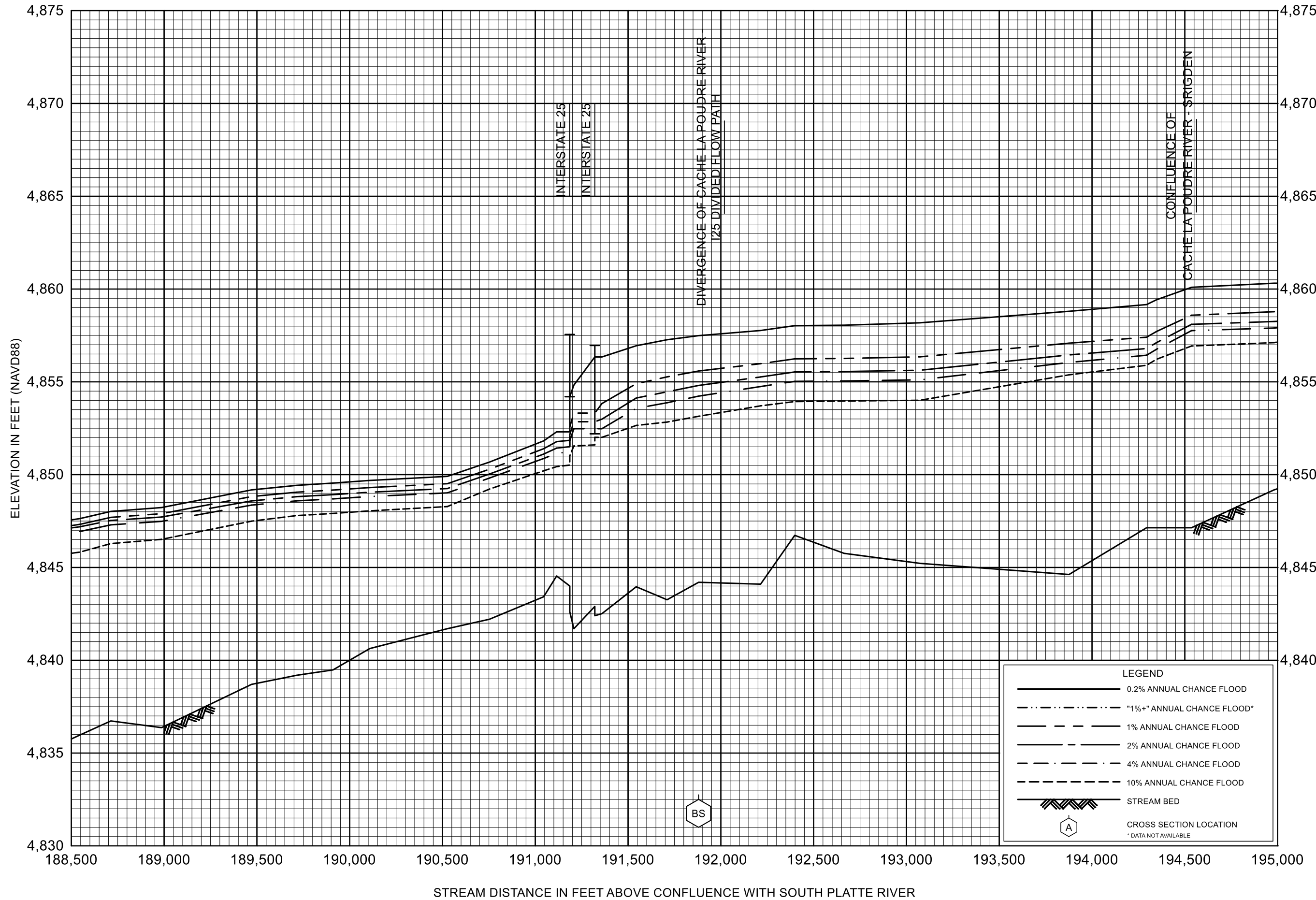


FLOOD PROFILES

CACHE LA POUDRE RIVER

FEDERAL EMERGENCY MANAGEMENT AGENCY

LARIMER COUNTY, CO  
AND INCORPORATED AREAS

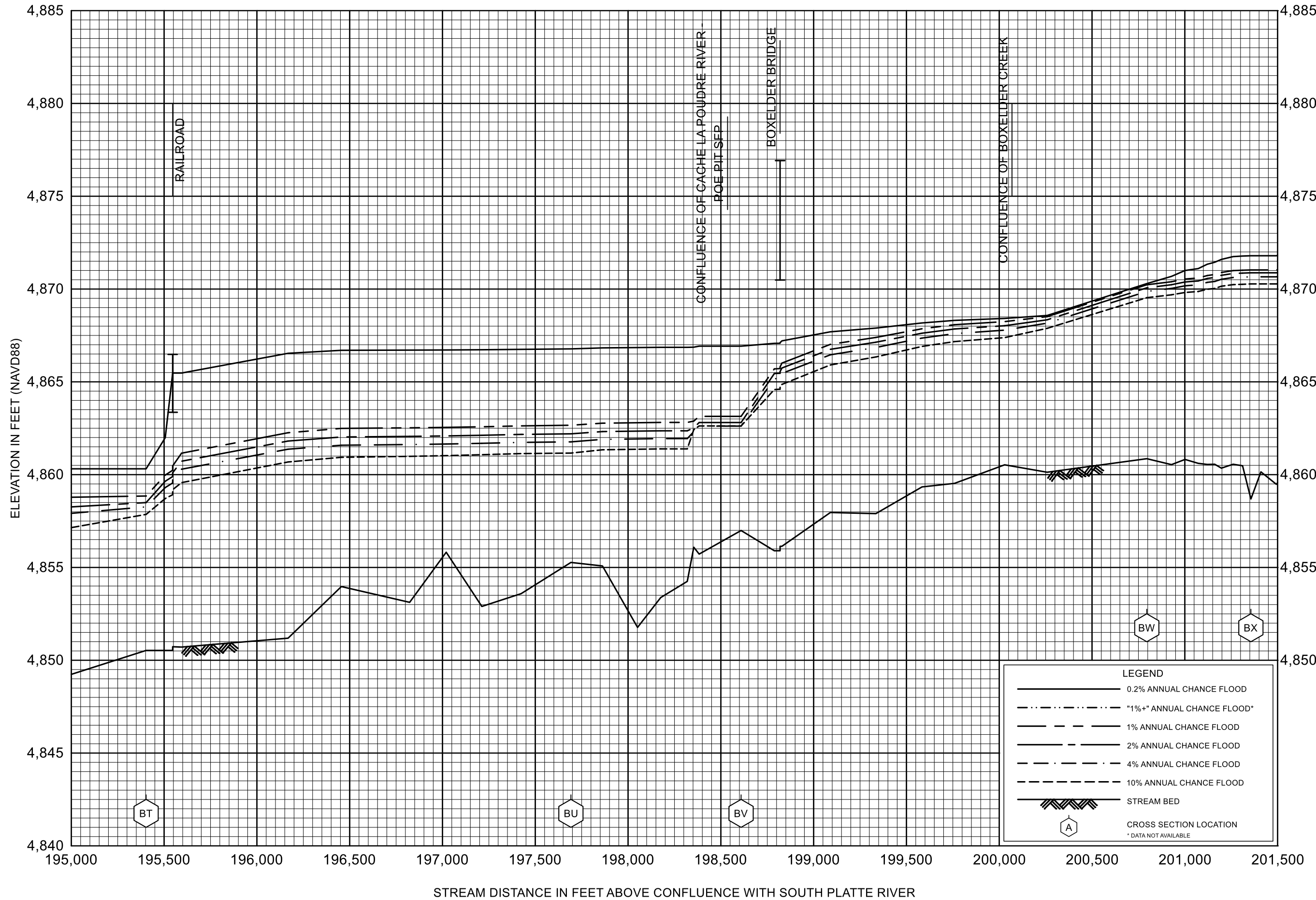


FLOOD PROFILES

CACHE LA POUFRE RIVER

FEDERAL EMERGENCY MANAGEMENT AGENCY

LARIMER COUNTY, CO  
AND INCORPORATED AREAS

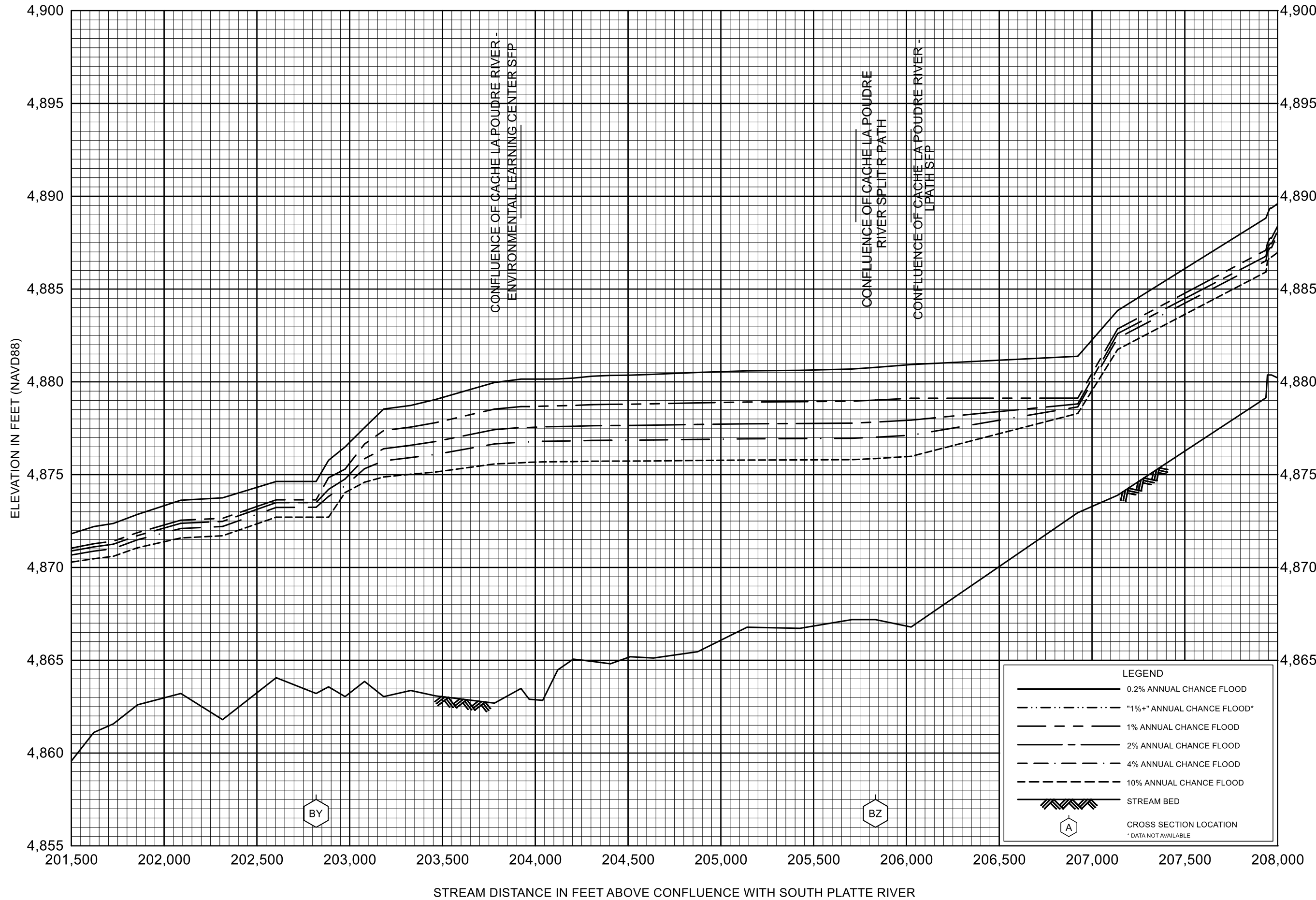


FLOOD PROFILES

CACHE LA POUDRE RIVER

FEDERAL EMERGENCY MANAGEMENT AGENCY

LARIMER COUNTY, CO  
AND INCORPORATED AREAS

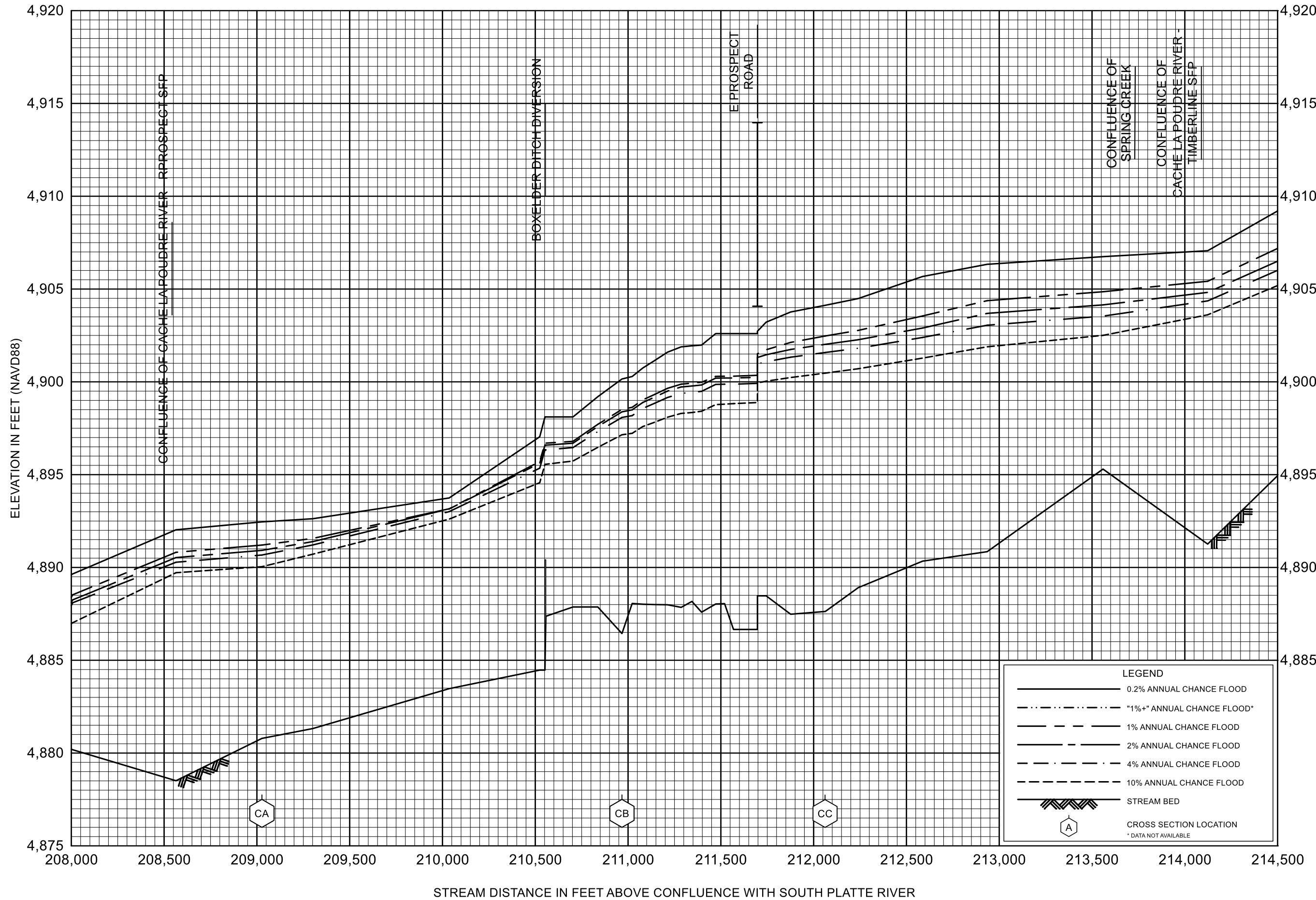


FLOOD PROFILES

CACHE LA POUVRE RIVER

FEDERAL EMERGENCY MANAGEMENT AGENCY

LARAMIE COUNTY, CO  
AND INCORPORATED AREAS

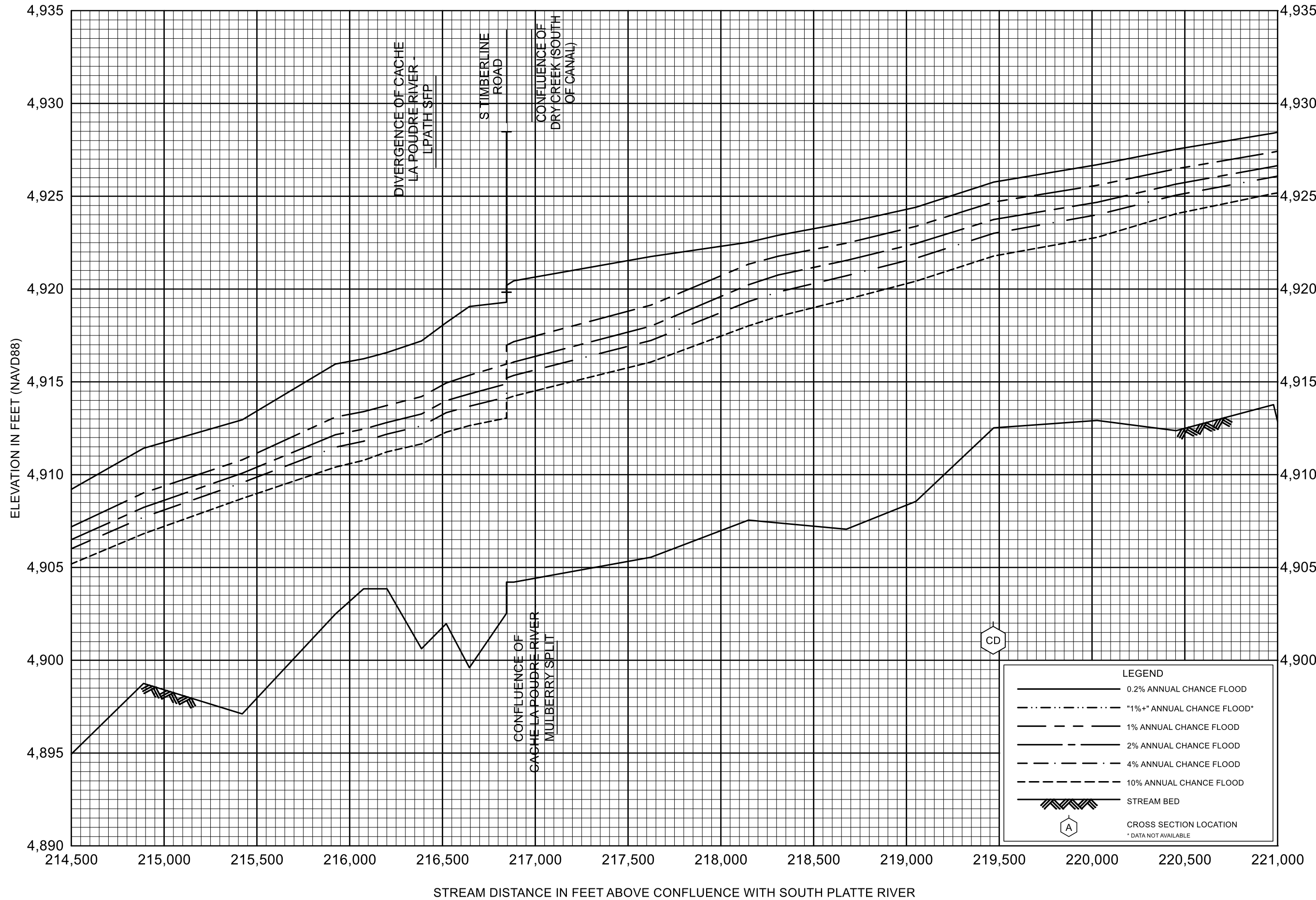


FLOOD PROFILES

CACHE LA POUDBRE RIVER

FEDERAL EMERGENCY MANAGEMENT AGENCY

LARAMIE COUNTY, CO  
AND INCORPORATED AREAS



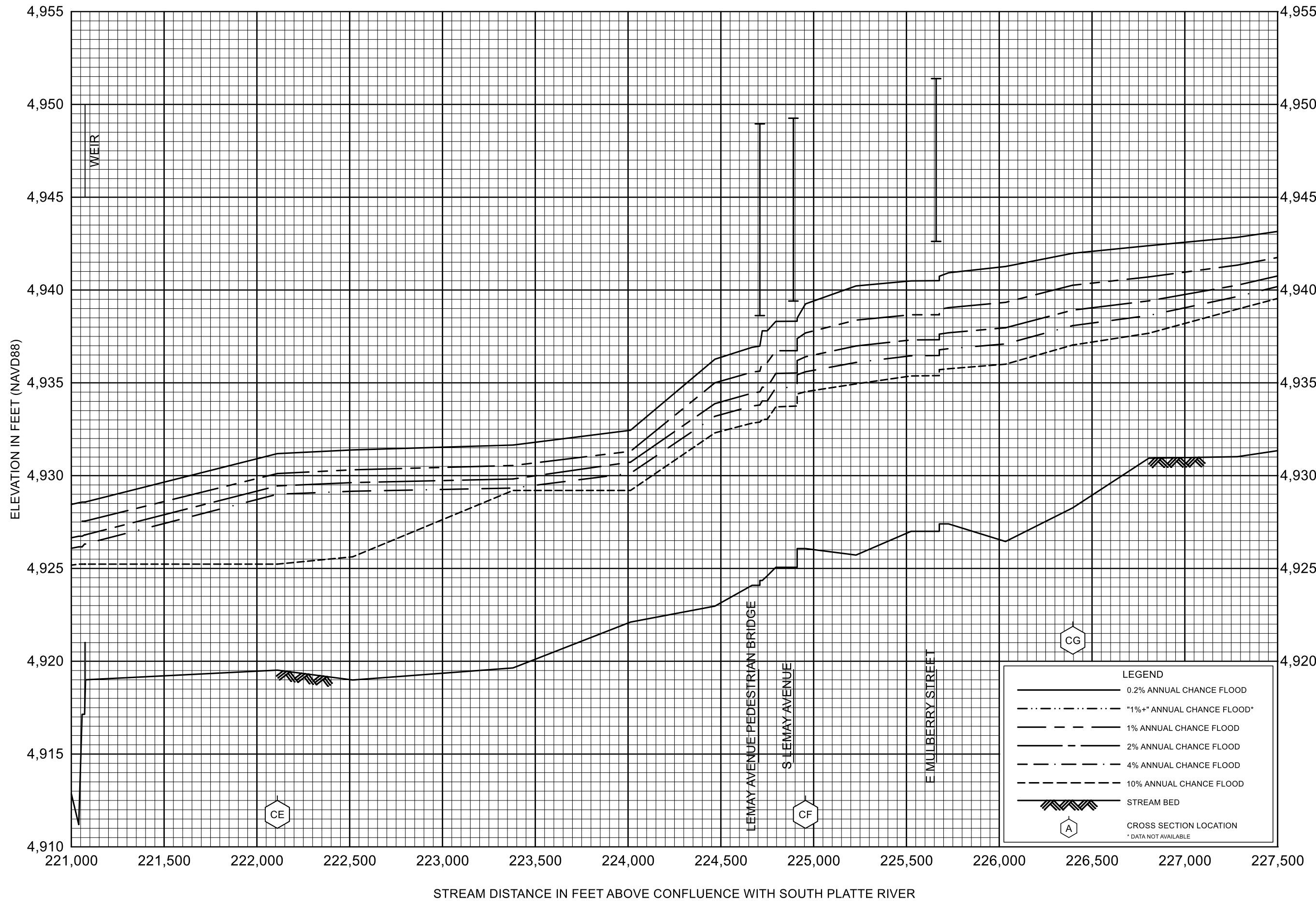
FLOOD PROFILES

CACHE LA POUFRE RIVER

FEDERAL EMERGENCY MANAGEMENT AGENCY

LARIMER COUNTY, CO  
AND INCORPORATED AREAS



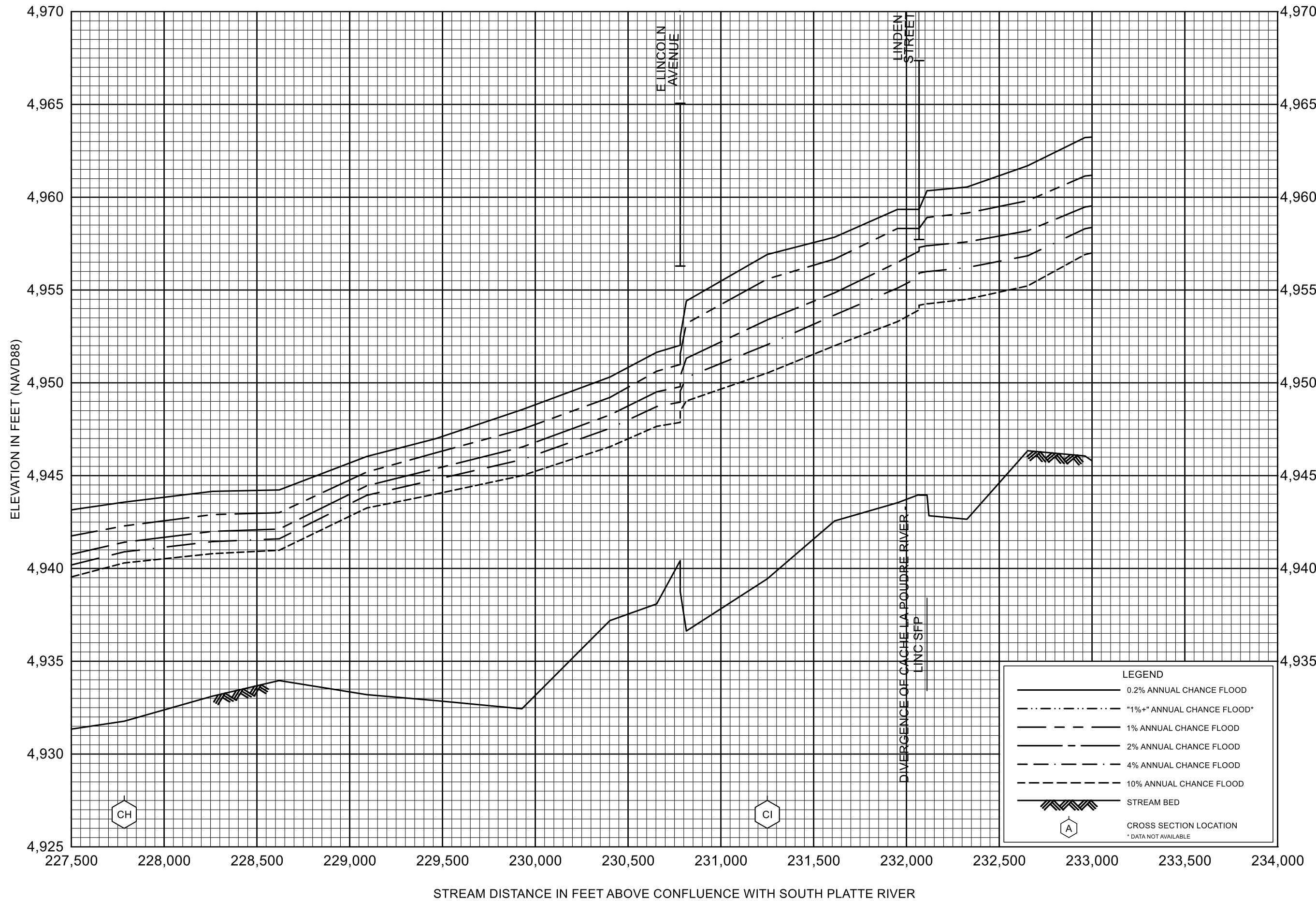


FLOOD PROFILES

CACHE LA POUVRE RIVER

FEDERAL EMERGENCY MANAGEMENT AGENCY

LARIMER COUNTY, CO  
AND INCORPORATED AREAS



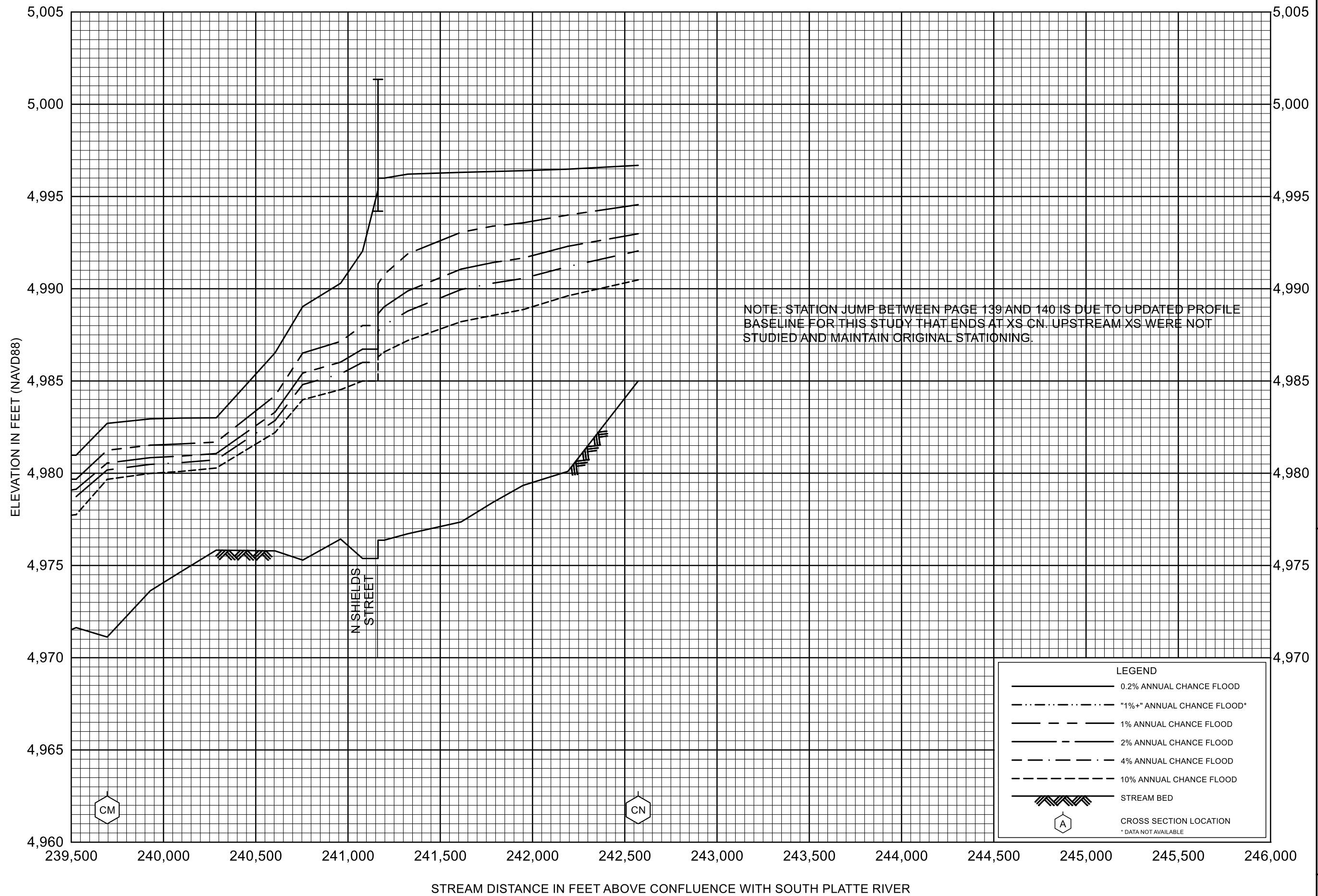
FLOOD PROFILES

CACHE LA POUDBRE RIVER

FEDERAL EMERGENCY MANAGEMENT AGENCY

LARIMER COUNTY, CO  
AND INCORPORATED AREAS



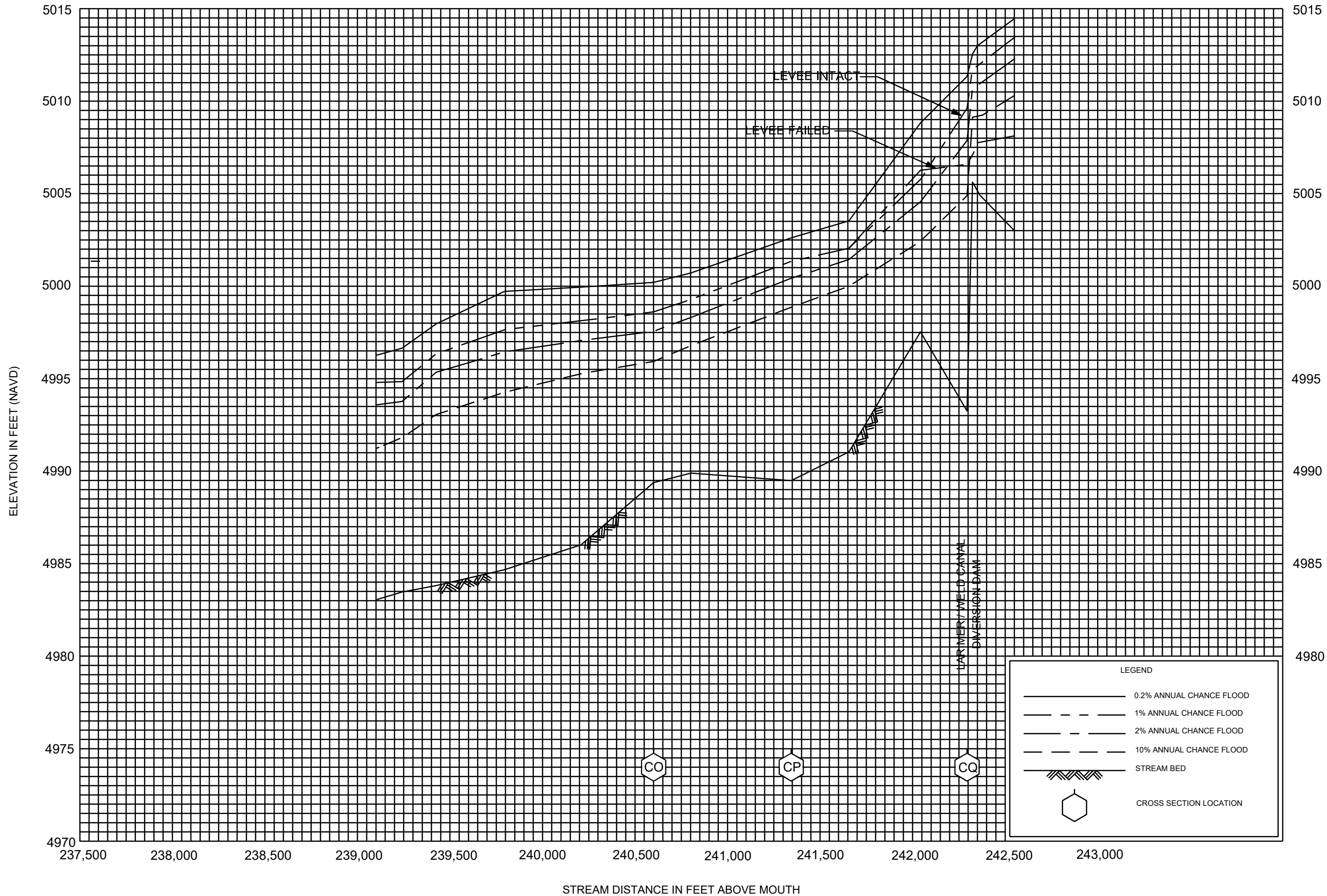


FLOOD PROFILES

CACHE LA POUUDRE RIVER

FEDERAL EMERGENCY MANAGEMENT AGENCY

LARIMER COUNTY, CO  
AND INCORPORATED AREAS

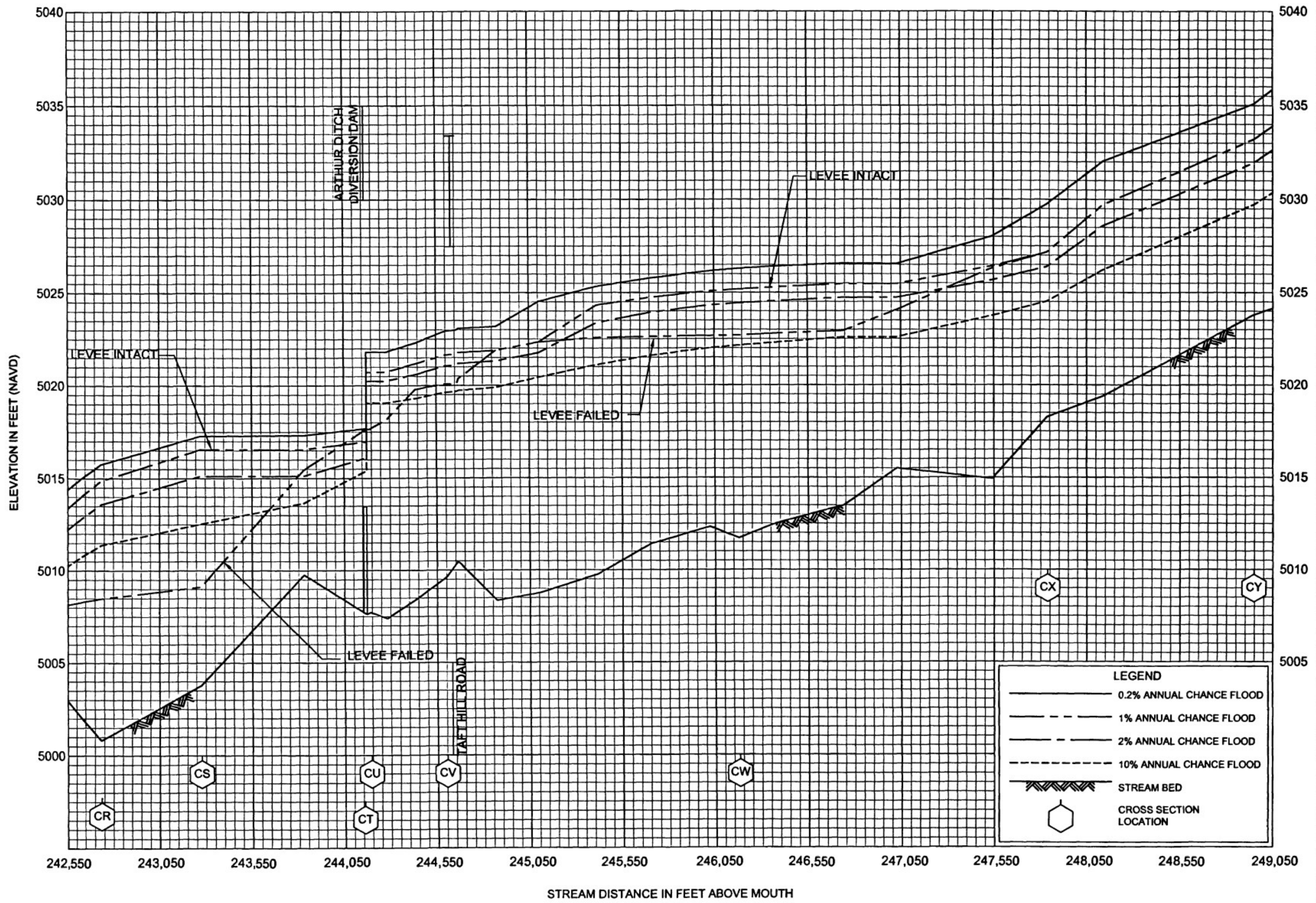


FLOOD PROFILES

CACHE LA POUFRE RIVER

FEDERAL EMERGENCY MANAGEMENT AGENCY

LARIMER COUNTY, CO  
AND INCORPORATED AREAS



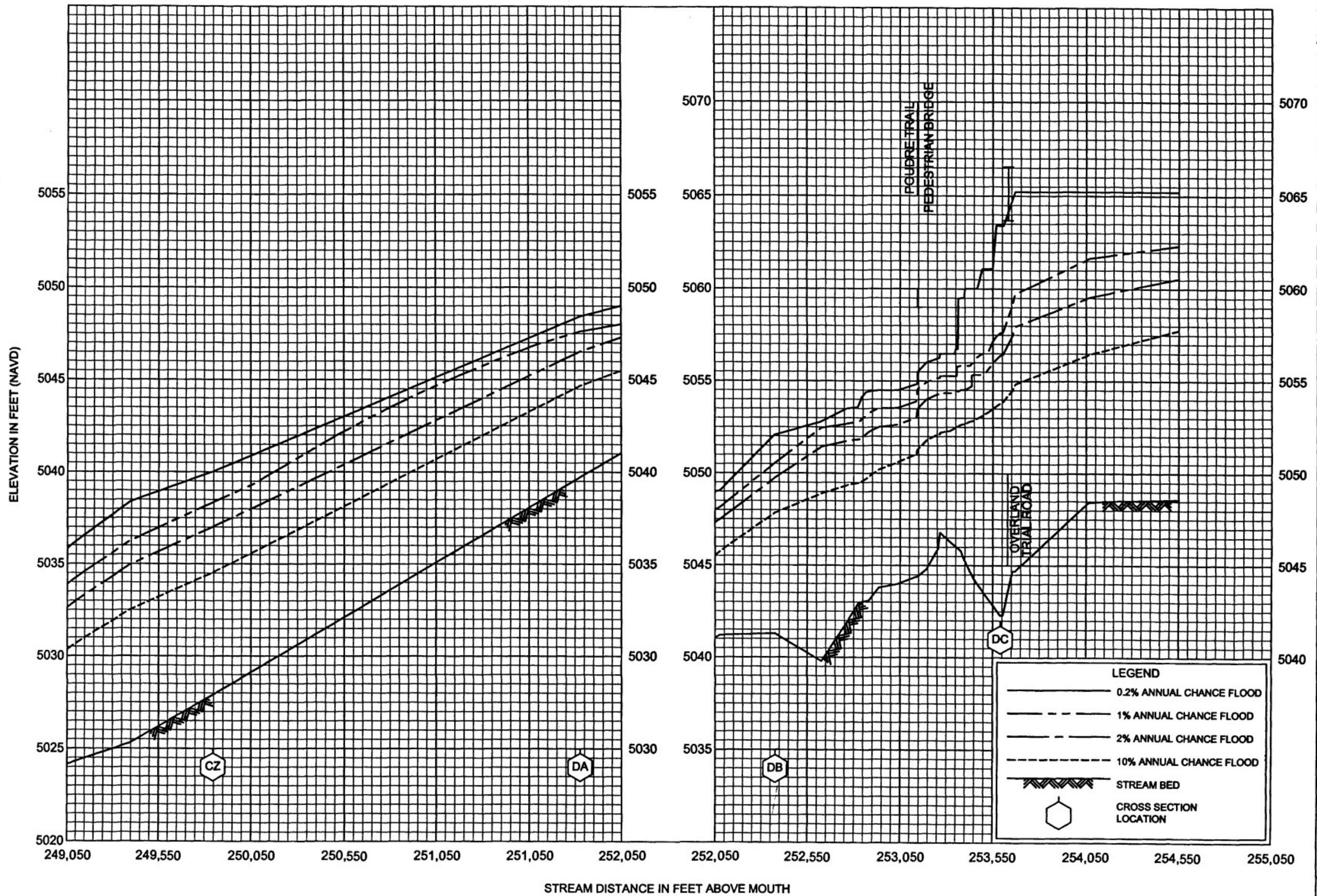
FLOOD PROFILES

CACHE LA POUDRE RIVER

FEDERAL EMERGENCY MANAGEMENT AGENCY

LARIMER COUNTY, CO  
AND INCORPORATED AREAS

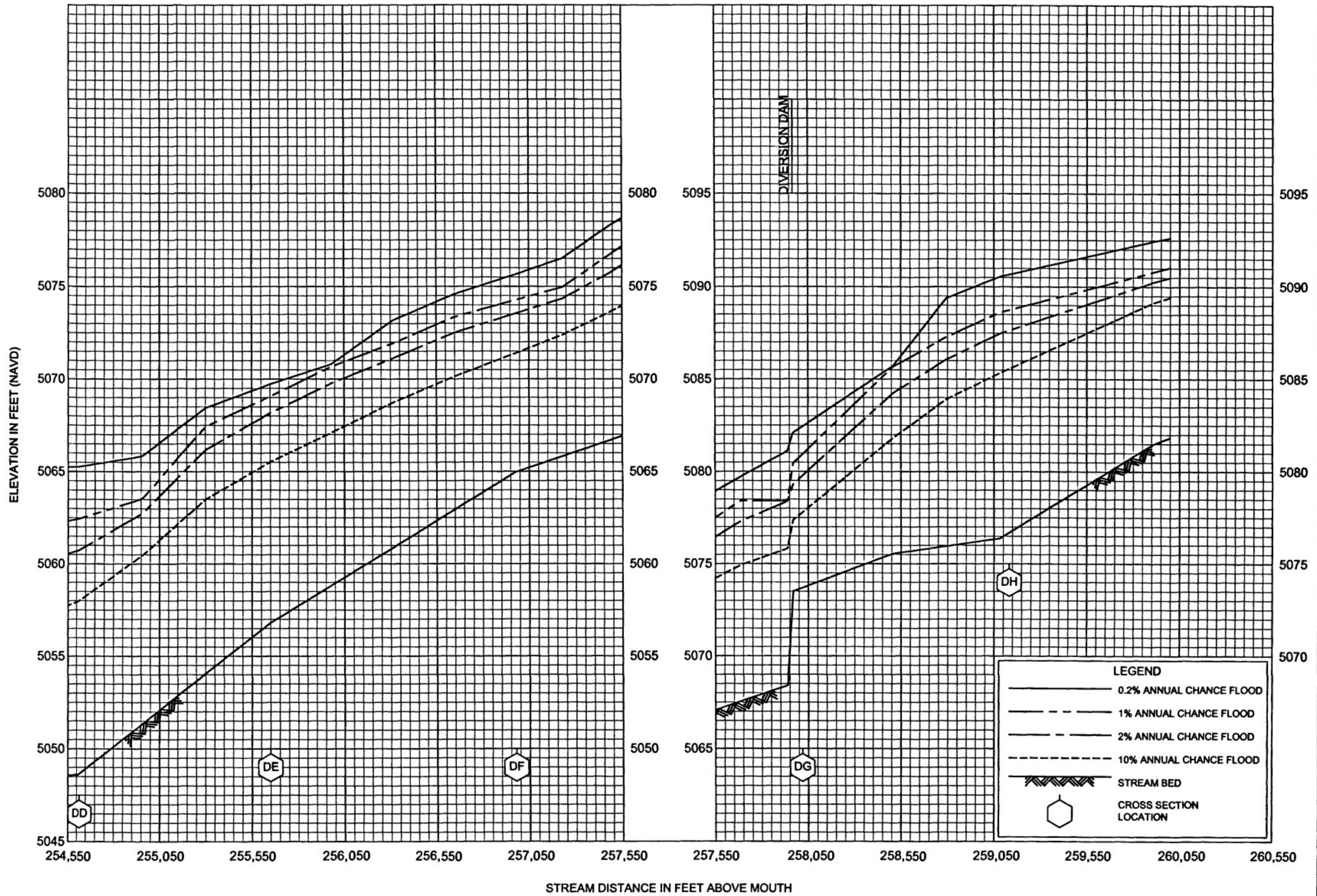




**FLOOD PROFILES**  
**CACHE LA POUDRE RIVER**

FEDERAL EMERGENCY MANAGEMENT AGENCY  
**LARIMER COUNTY, CO**  
 AND INCORPORATED AREAS



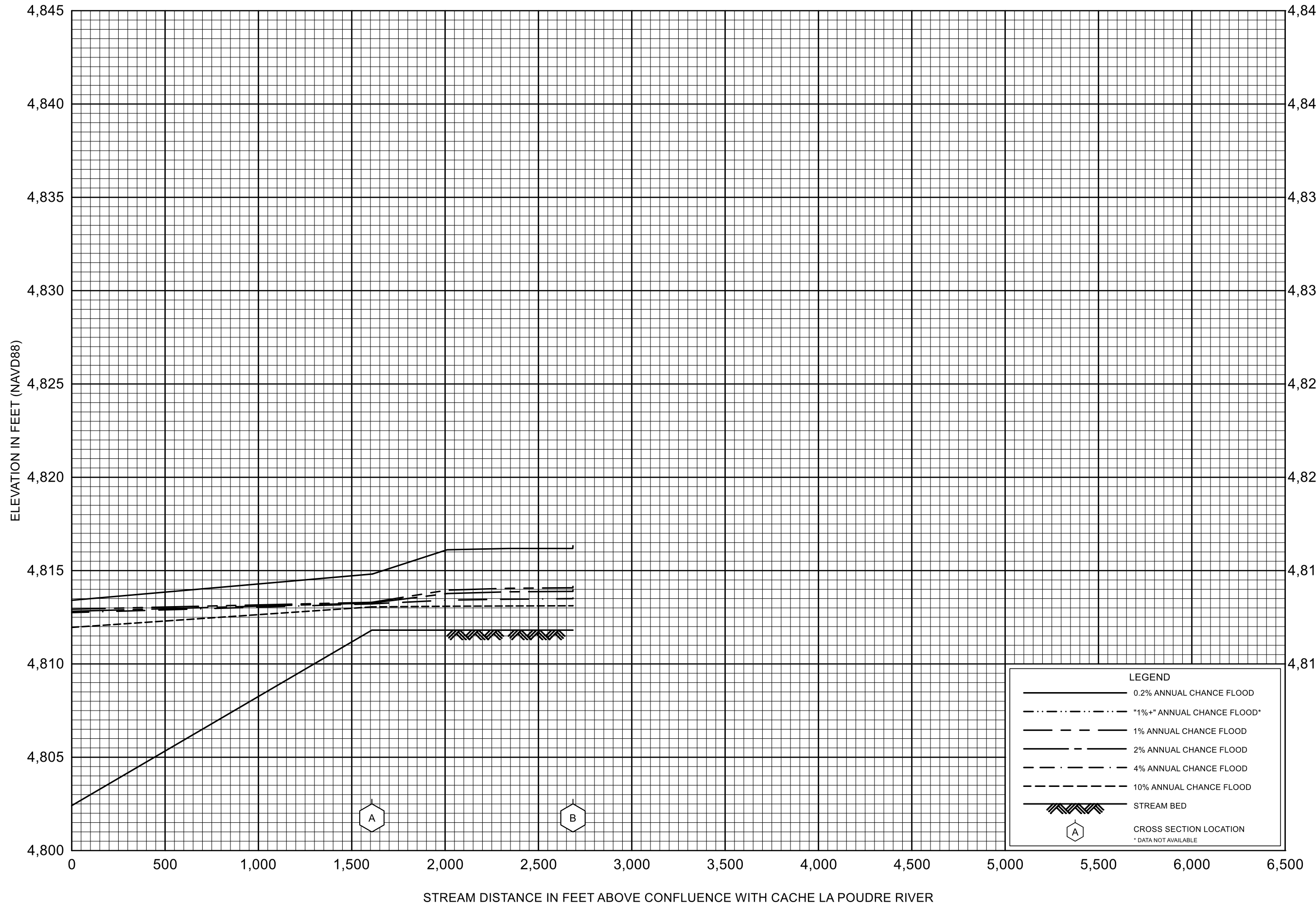


FLOOD PROFILES  
CACHE LA POUDRE RIVER

FEDERAL EMERGENCY MANAGEMENT AGENCY  
LARIMER COUNTY, CO  
AND INCORPORATED AREAS





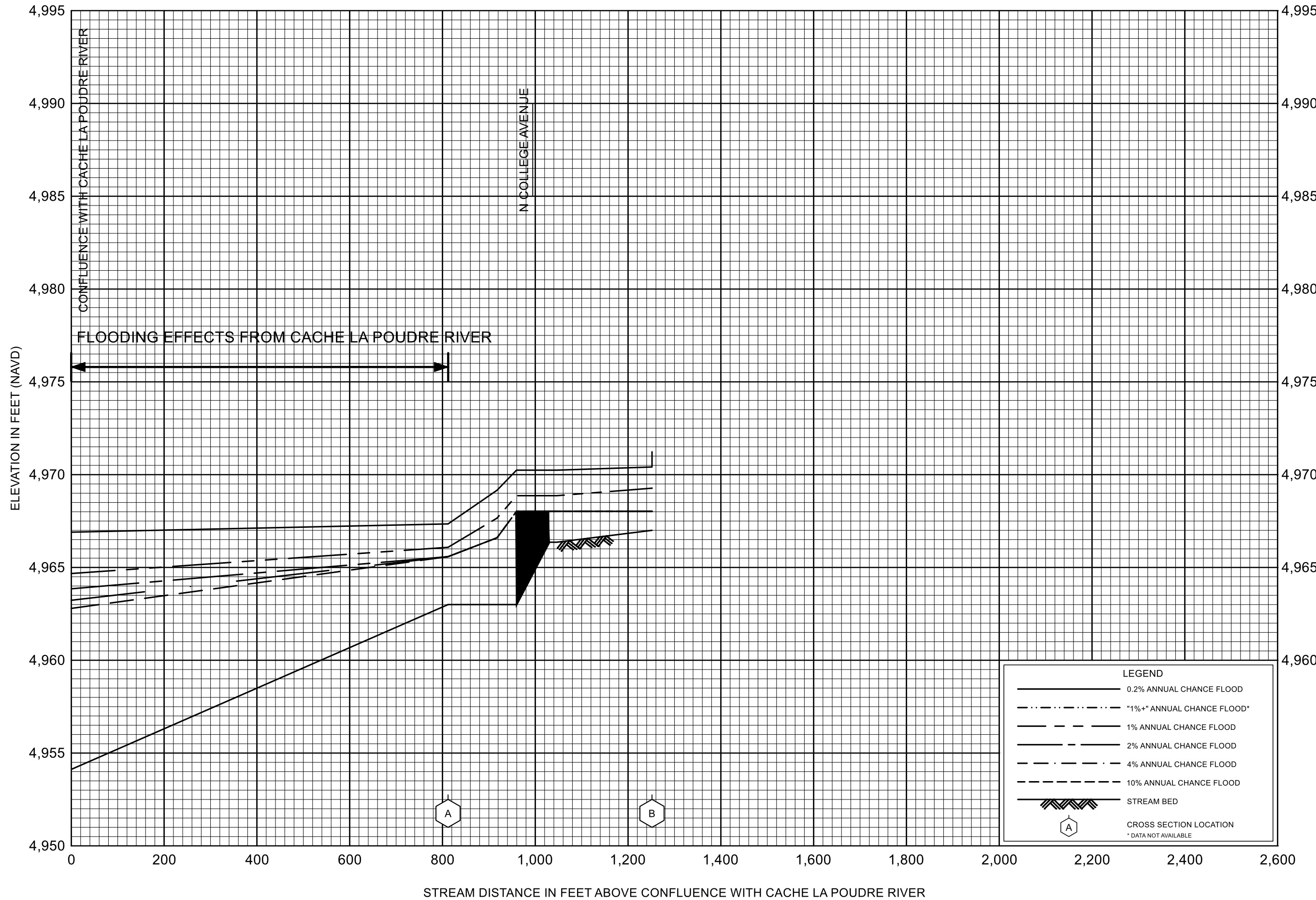


FLOOD PROFILES

CACHE LA POUDRE RIVER - 3 BELLS

FEDERAL EMERGENCY MANAGEMENT AGENCY

LARIMER COUNTY, CO  
AND UNINCORPORATED AREAS

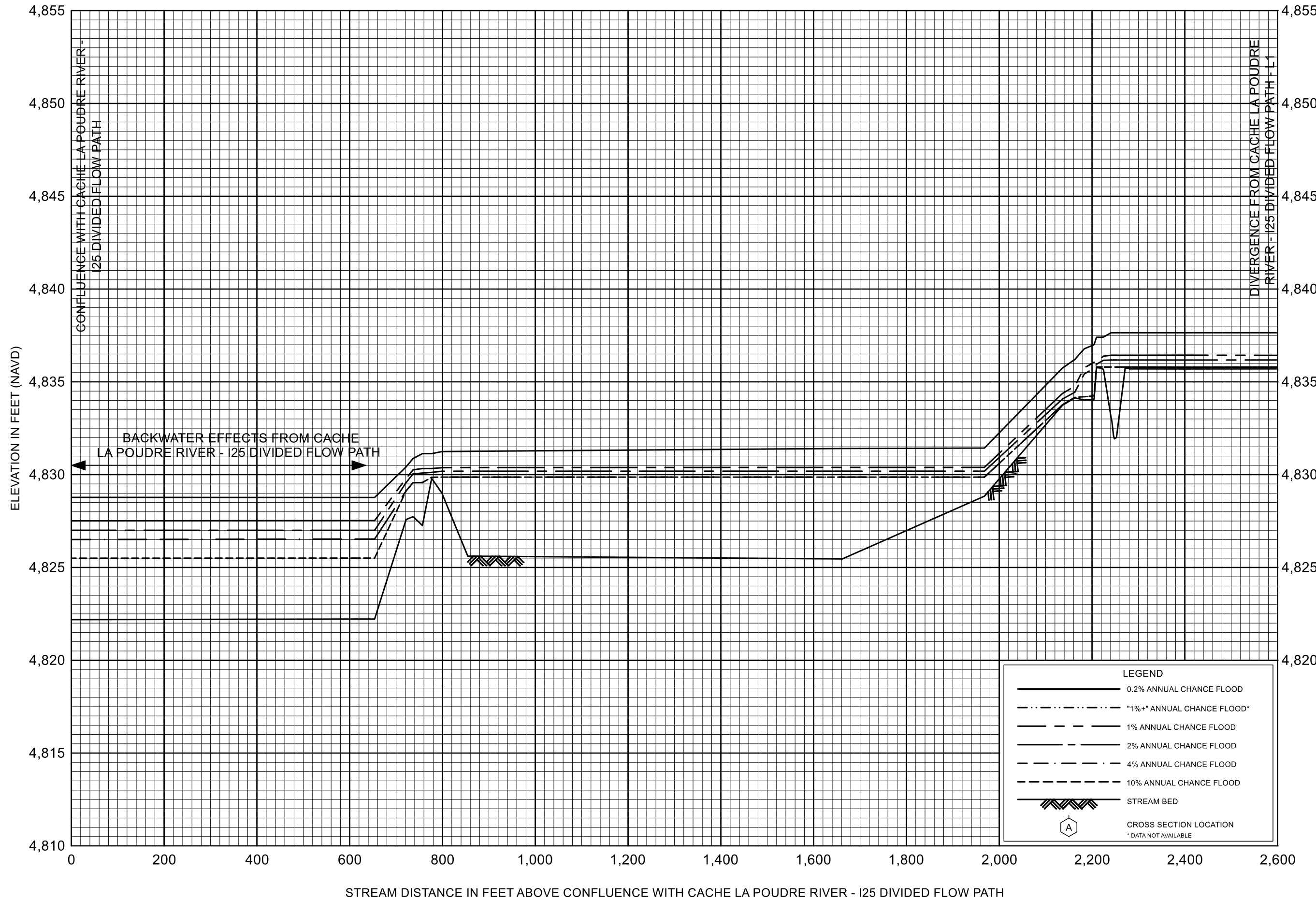


FLOOD PROFILES

CACHE LA POUFRE RIVER - COLLEGE SFP

FEDERAL EMERGENCY MANAGEMENT AGENCY

LARIMER COUNTY, CO  
AND INCORPORATED AREAS

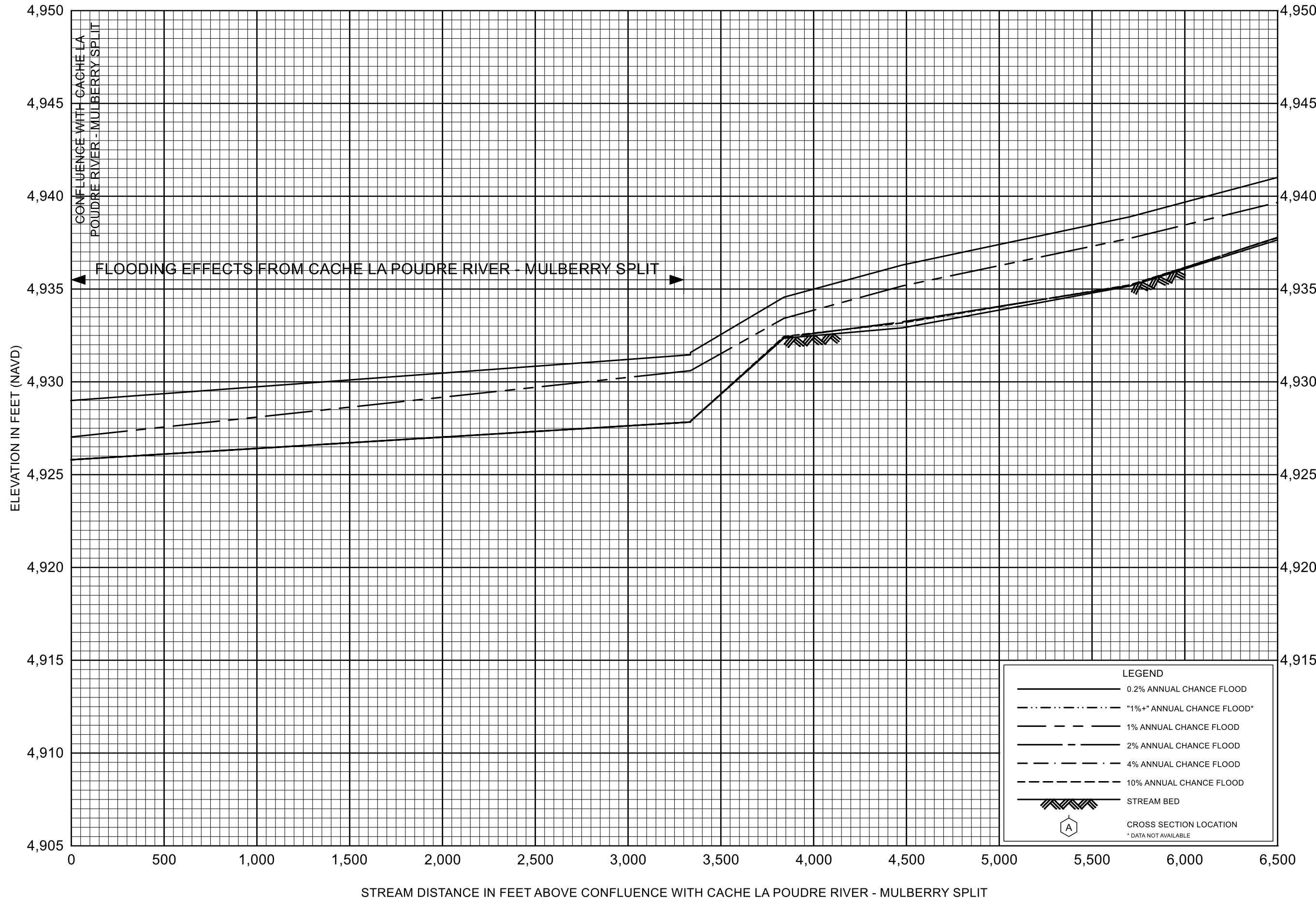


FLOOD PROFILES

CACHE LA POUVRE RIVER - COUNTY ROAD 36

FEDERAL EMERGENCY MANAGEMENT AGENCY

LARIMER COUNTY, CO  
AND INCORPORATED AREAS

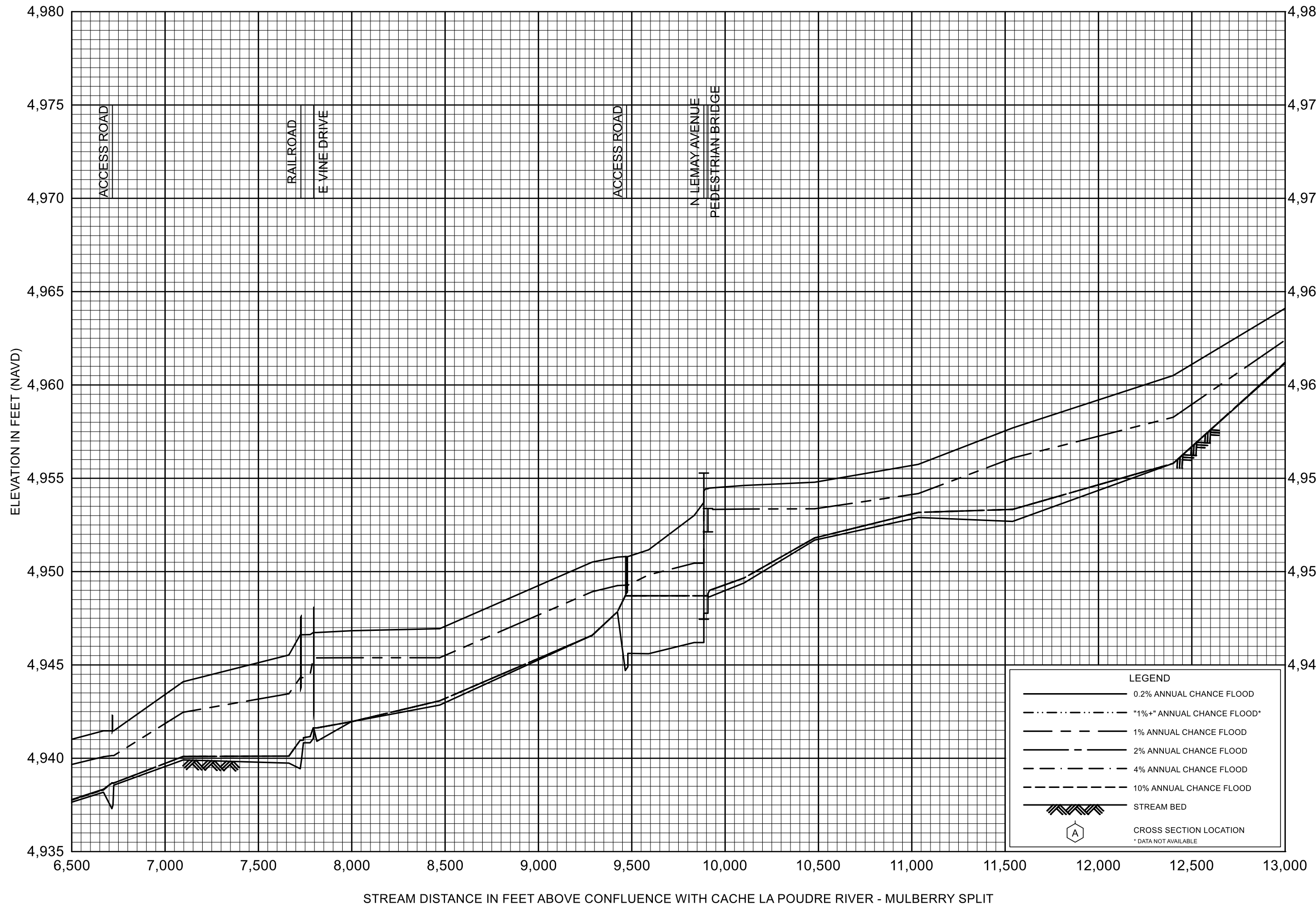


FLOOD PROFILES

CACHE LA POUVRE RIVER - DRY CREEK

FEDERAL EMERGENCY MANAGEMENT AGENCY

LARIMER COUNTY, CO  
AND INCORPORATED AREAS

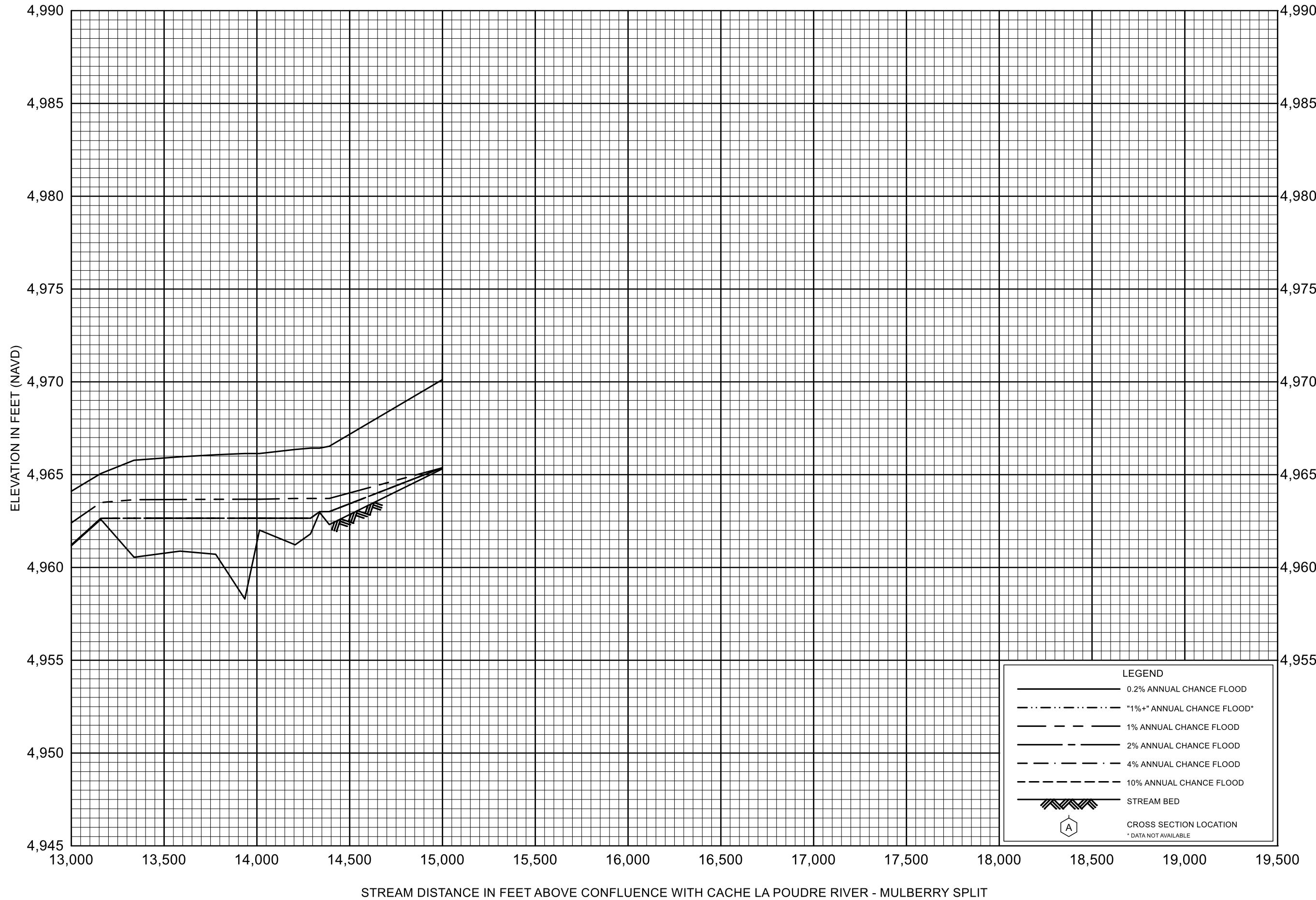


FLOOD PROFILES

CACHE LA POUVRE RIVER - DRY CREEK

FEDERAL EMERGENCY MANAGEMENT AGENCY

LARIMER COUNTY, CO  
AND INCORPORATED AREAS

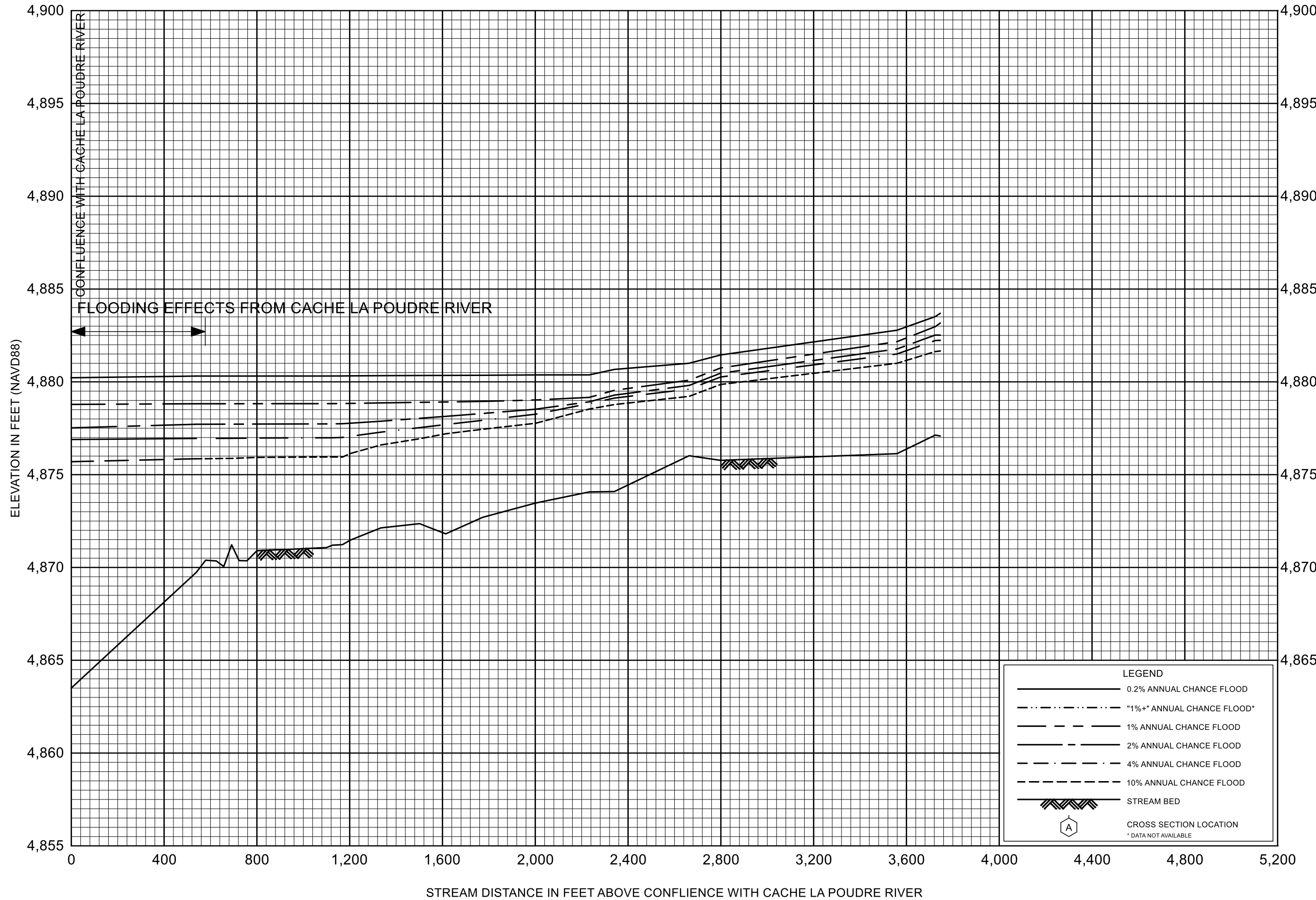


FLOOD PROFILES

CACHE LA POUFRE RIVER - DRY CREEK

FEDERAL EMERGENCY MANAGEMENT AGENCY

LARIMER COUNTY, CO  
AND INCORPORATED AREAS



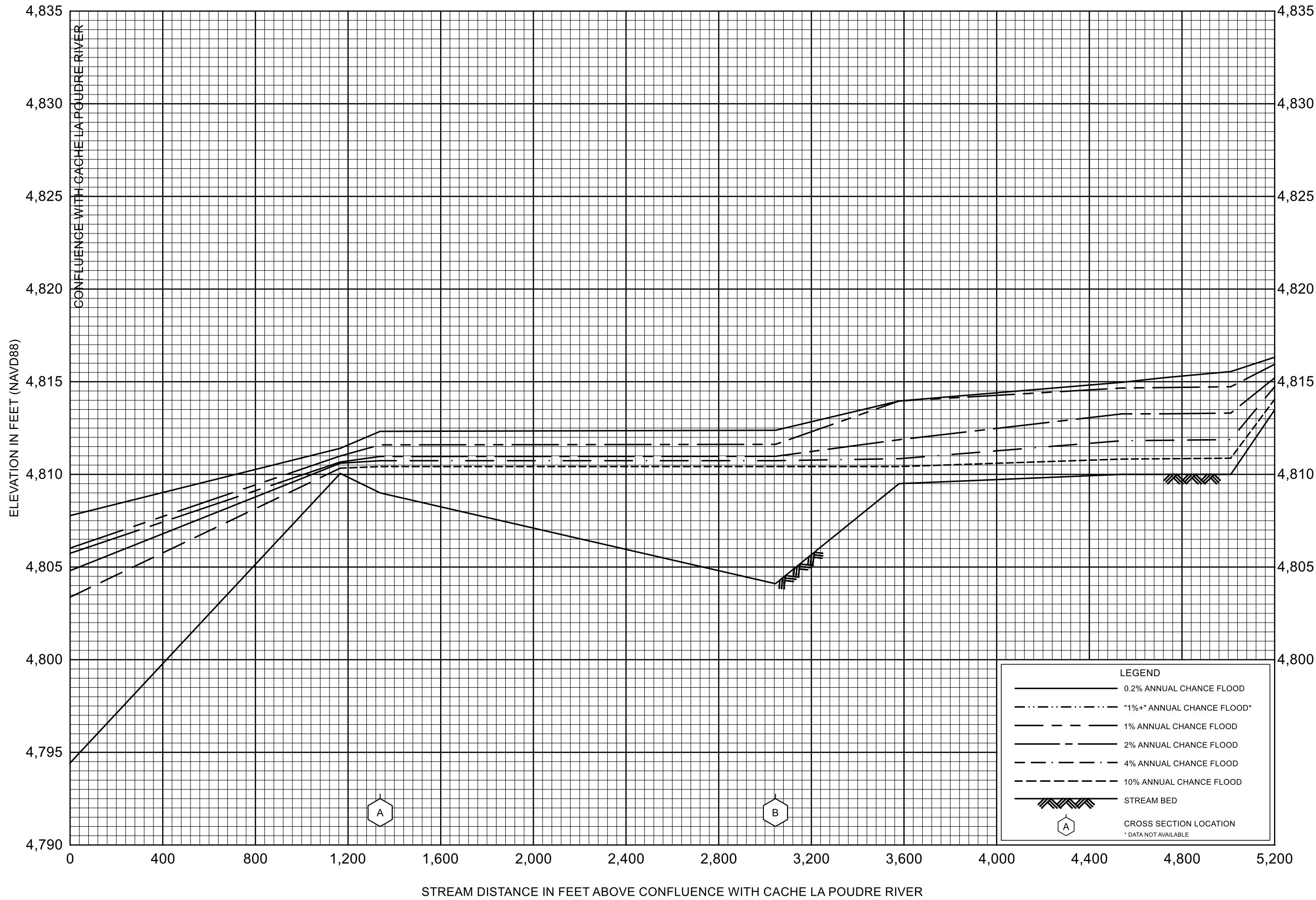
FLOOD PROFILES

CACHE LA POUVRE RIVER - ENVIRONMENTAL LEARNING CENTER SPLIT SFP

FEDERAL EMERGENCY MANAGEMENT AGENCY

WELD COUNTY, CO  
AND INCORPORATED AREAS



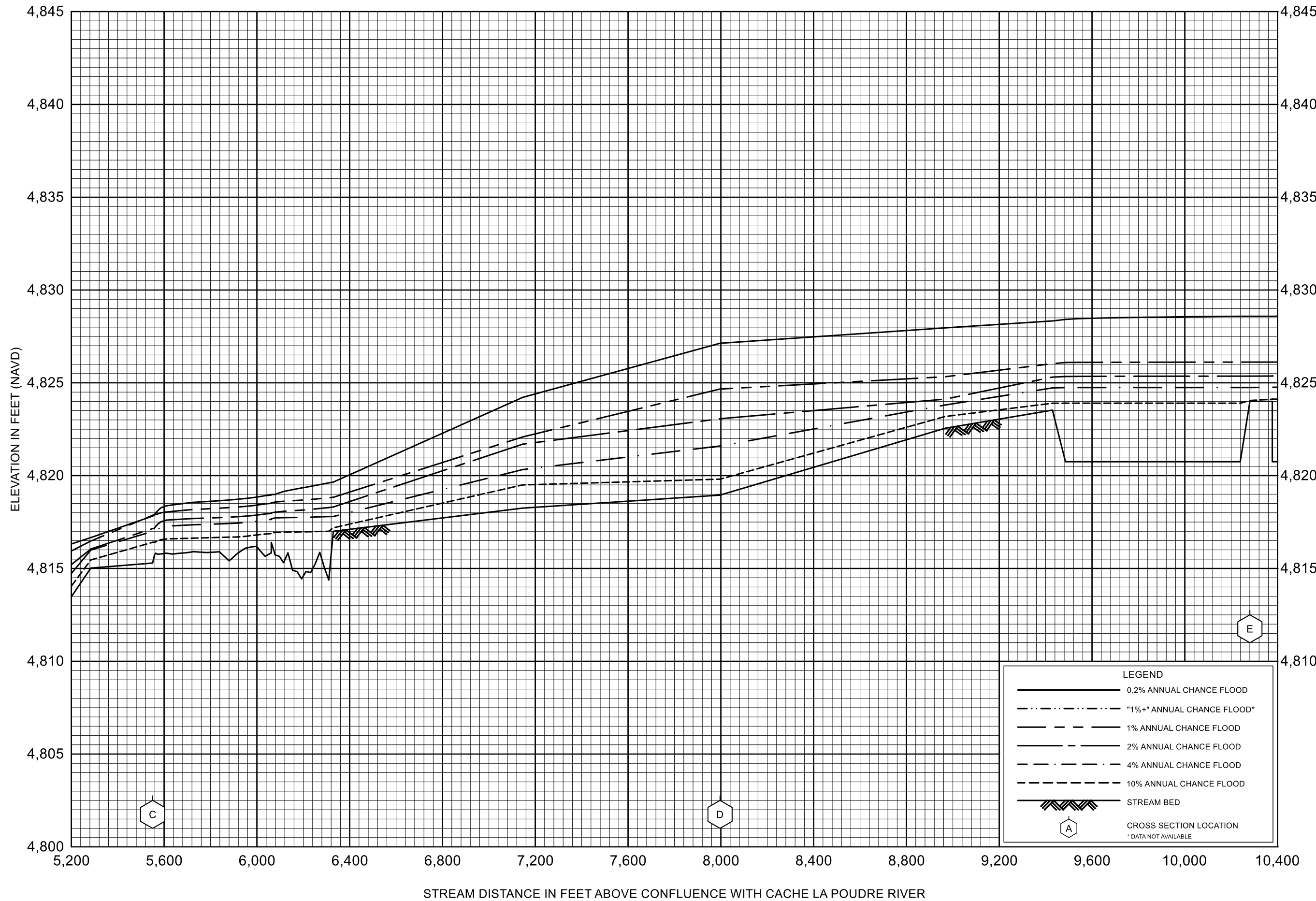


FLOOD PROFILES

CACHE LA POUUDRE RIVER - I25 DIVIDED FLOW PATH

FEDERAL EMERGENCY MANAGEMENT AGENCY

LARIMER COUNTY, CO  
AND INCORPORATED AREAS

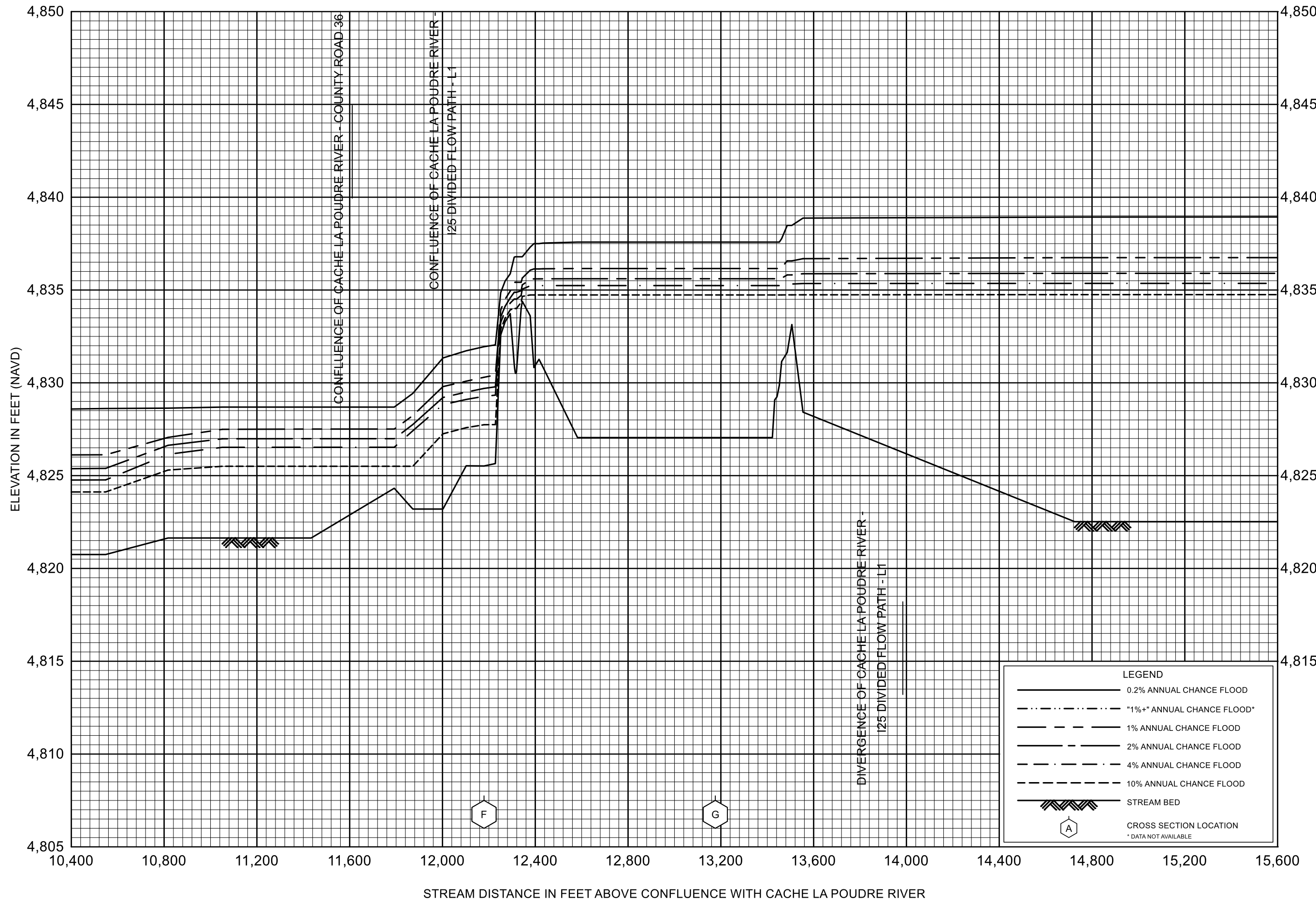


FLOOD PROFILES

CACHE LA POUDRE RIVER - I-25 DIVIDED FLOW PATH

FEDERAL EMERGENCY MANAGEMENT AGENCY

LARIMER COUNTY, CO  
AND INCORPORATED AREAS




**FLOOD PROFILES**

CACHE LA POUDRE RIVER - 1-25 DIVIDED FLOW PATH

FEDERAL EMERGENCY MANAGEMENT AGENCY

**LARIMER COUNTY, CO**  
AND INCORPORATED AREAS

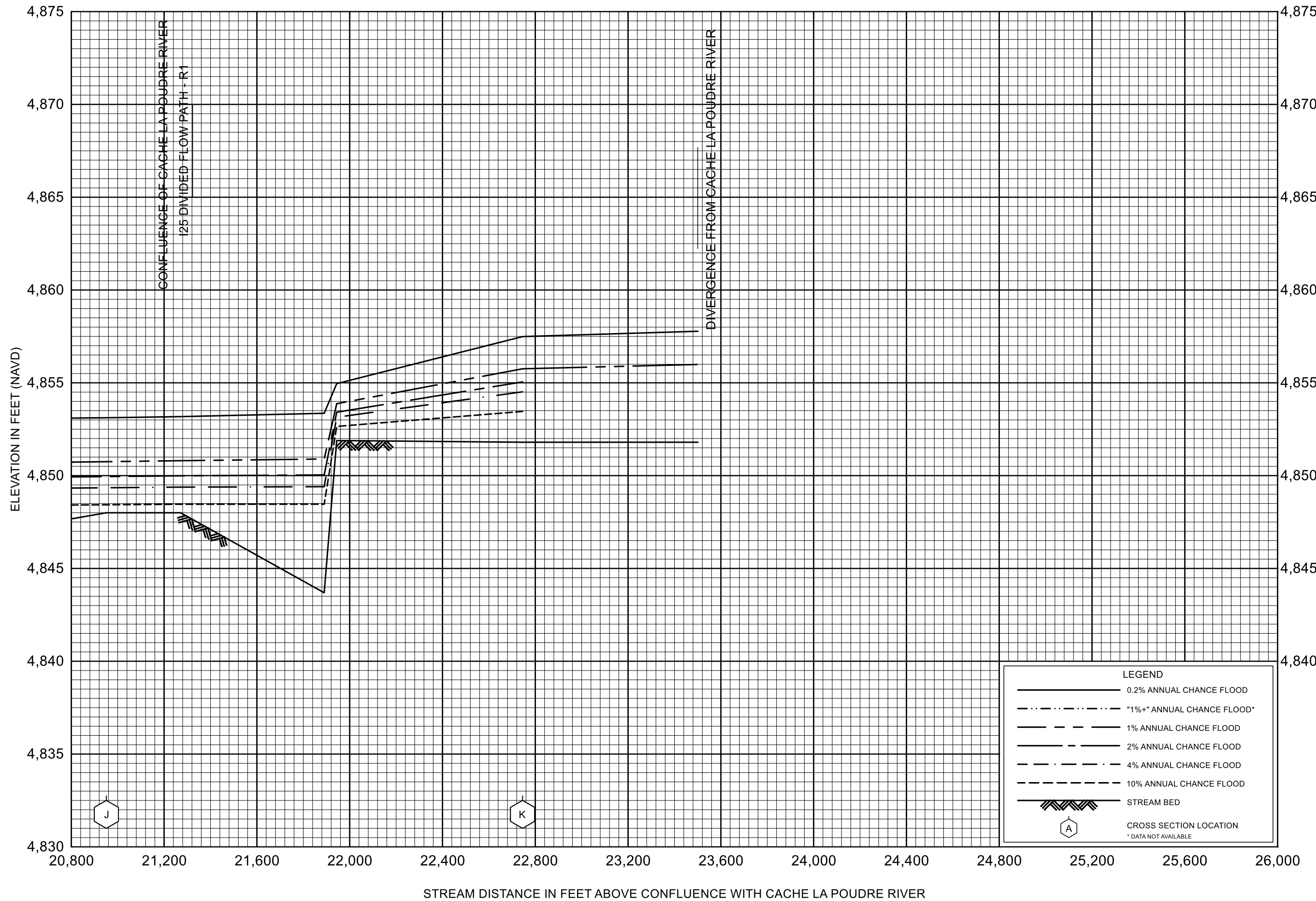


**FLOOD PROFILES**

CACHE LA POUDBRE RIVER - 125 DIVIDED FLOW PATH

FEDERAL EMERGENCY MANAGEMENT AGENCY

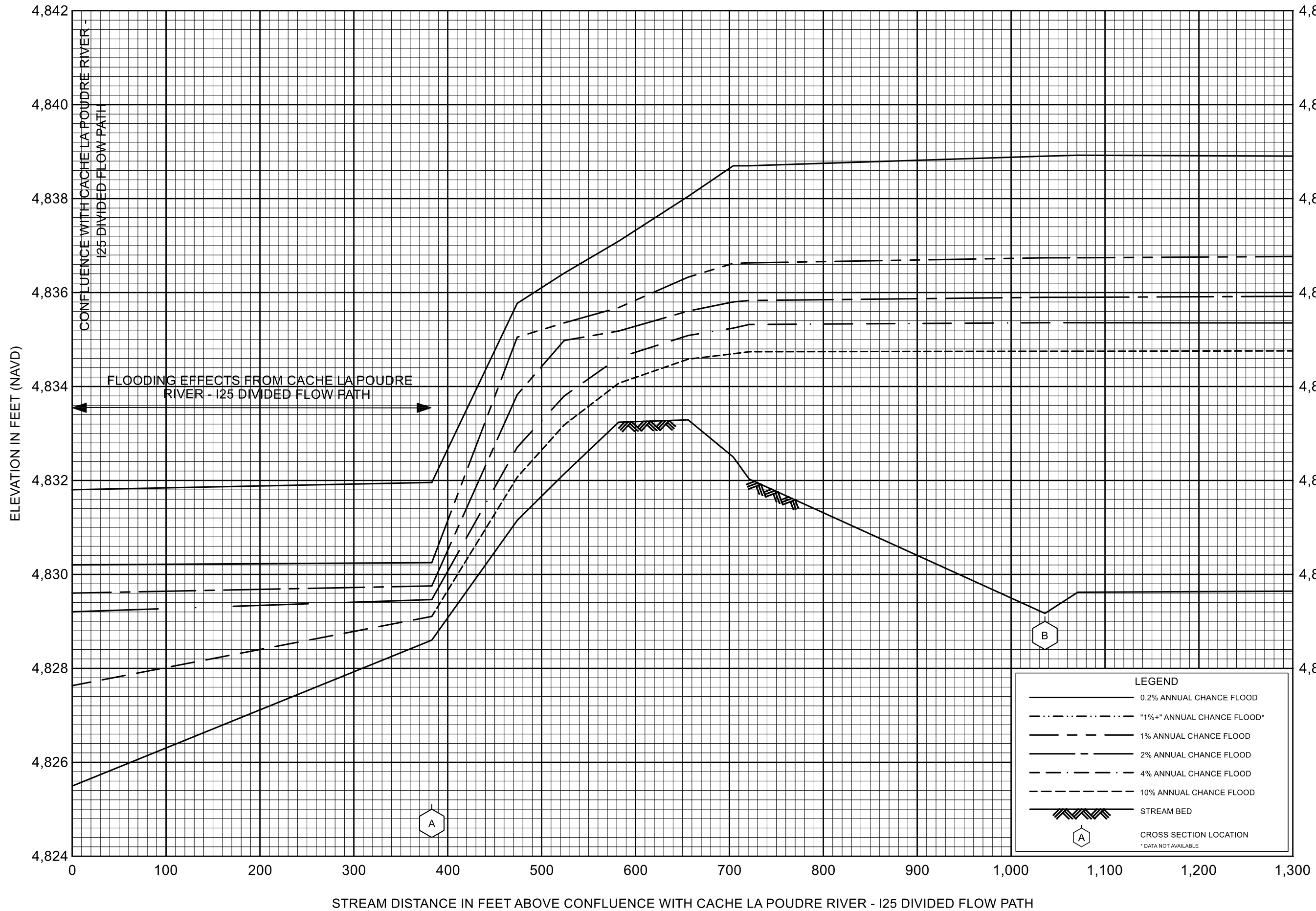
**LARIMER COUNTY, CO**  
AND INCORPORATED AREAS



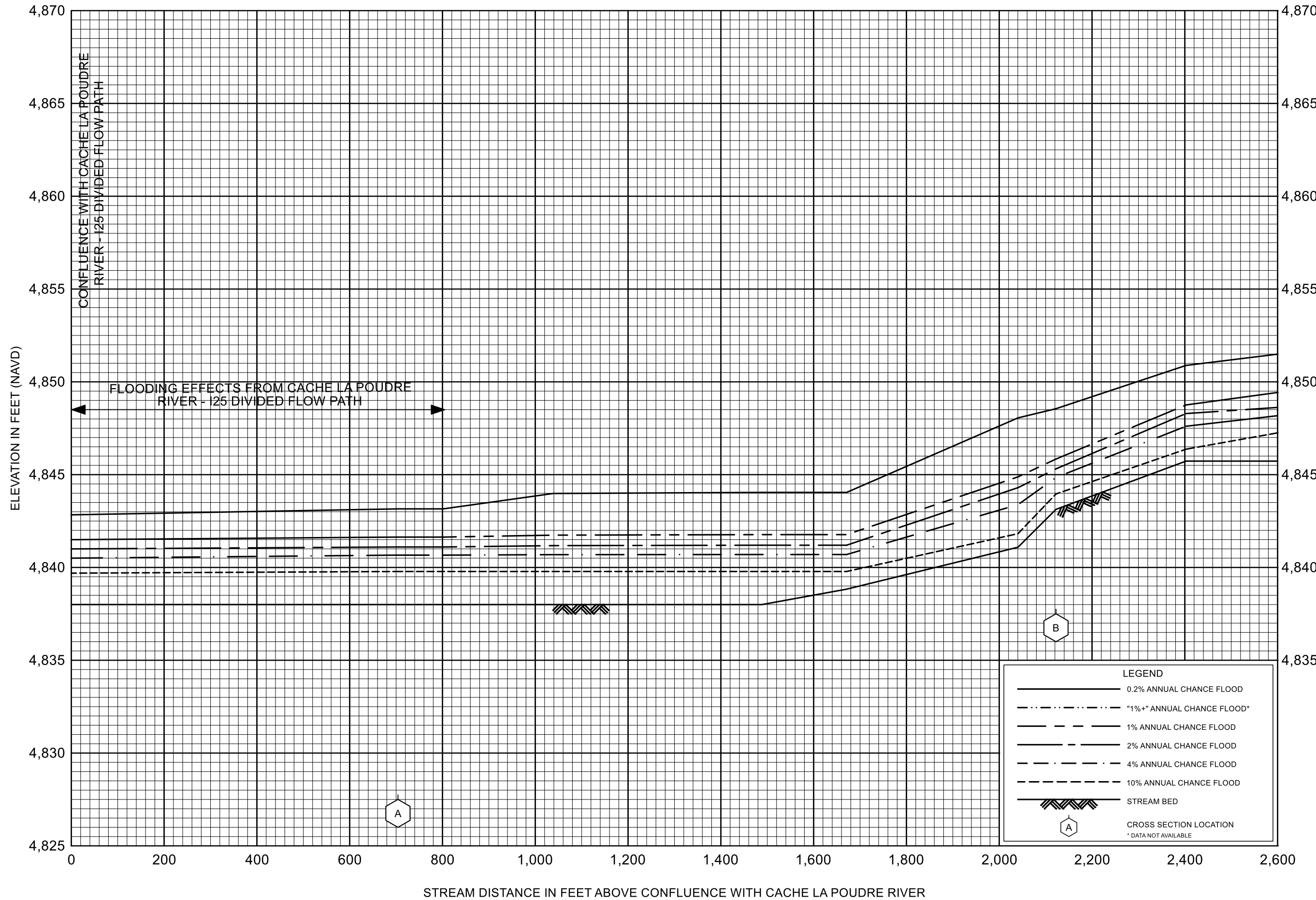
FLOOD PROFILES

CACHE LA POUDRE RIVER - I-25 DIVIDED FLOW PATH

FEDERAL EMERGENCY MANAGEMENT AGENCY  
 LARIMER COUNTY, CO  
 AND INCORPORATED AREAS







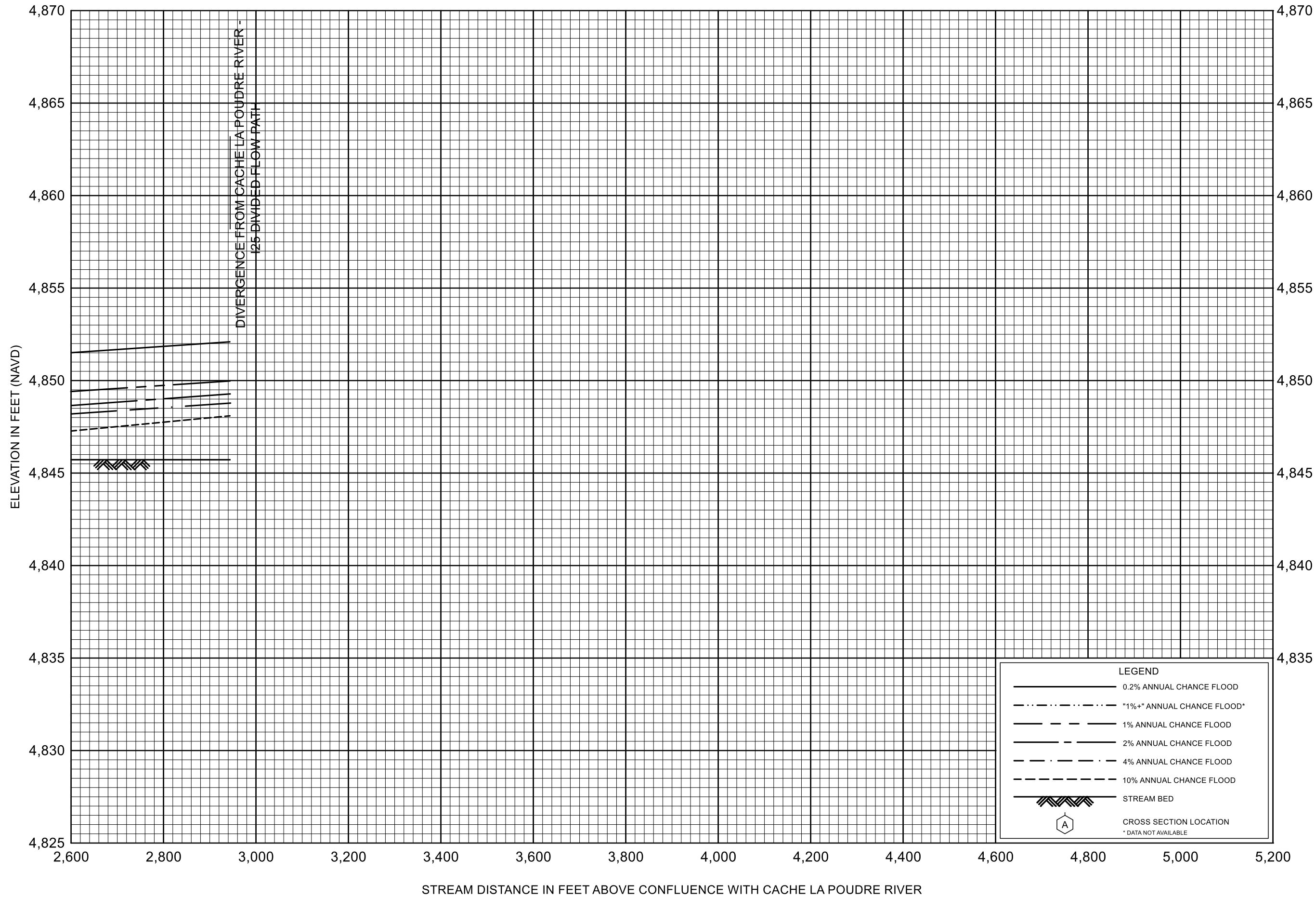
FLOOD PROFILES

CACHE LA POUDBRE RIVER - 125 DIVIDED FLOW PATH - L2

FEDERAL EMERGENCY MANAGEMENT AGENCY

LARIMER COUNTY, CO  
AND INCORPORATED AREAS



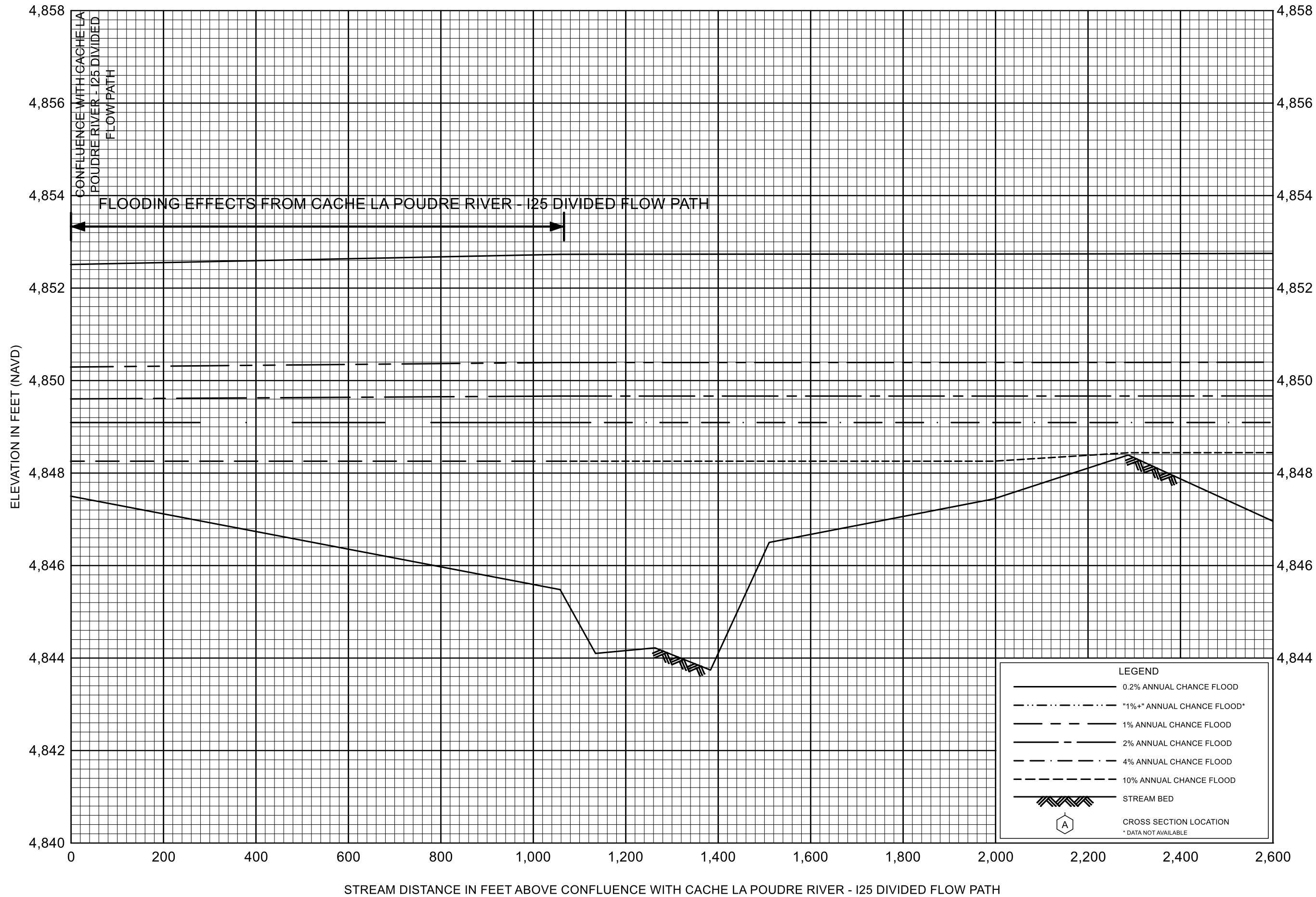


**FLOOD PROFILES**

CACHE LA POUDRE RIVER - I-25 DIVIDED FLOW PATH - L2

FEDERAL EMERGENCY MANAGEMENT AGENCY

**LARIMER COUNTY, CO**  
AND INCORPORATED AREAS

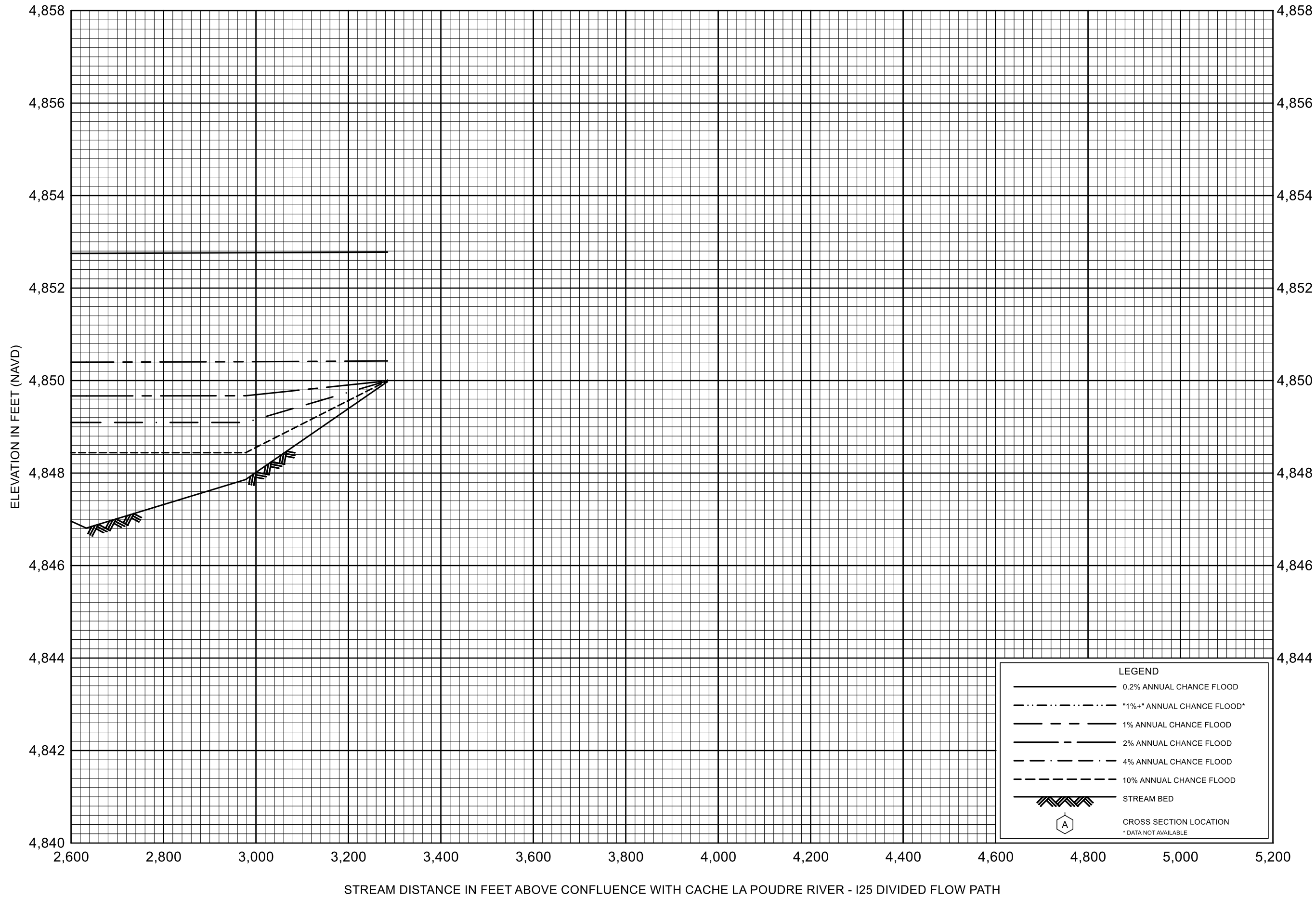


**FLOOD PROFILES**

CACHE LA POUFRE RIVER - I-25 DIVIDED FLOW PATH - L3

FEDERAL EMERGENCY MANAGEMENT AGENCY

**LARIMER COUNTY, CO**  
AND INCORPORATED AREAS



FLOOD PROFILES

CACHE LA POUVRE RIVER - I-25 DIVIDED FLOW PATH - L3

FEDERAL EMERGENCY MANAGEMENT AGENCY

LARIMER COUNTY, CO  
AND INCORPORATED AREAS